


# CITY OF TYLER



## ZONING APPLICATION

Books

720-009

RECEIVED

FEB 24 2020

PLANNING DEPT.

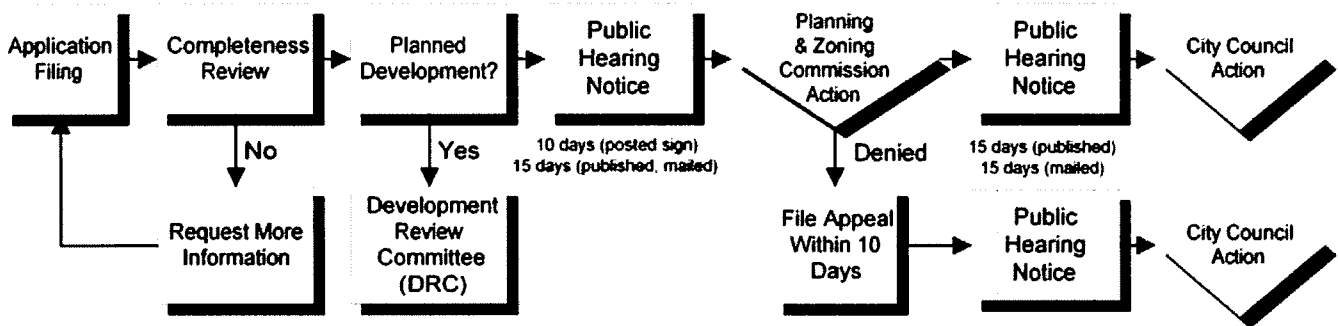
Print Form

City of Tyler  
Planning Department  
423 W. Ferguson  
Tyler, TX 75702  
(903) 531-1175  
(903) 531-1170 fax

### PROCESS

Reference Section 10-610  
Unified Development Code

- A. All zoning is by ordinance and only the City Council has the authority to adopt or to change an ordinance. The Council has assigned the study of zoning to the City Planning and Zoning Commission, which will make recommendations to the Council. If the Commission recommends a request for rezoning, it will not be effective until it is passed by the City Council. The rezoning process normally requires a period of sixty (60) days.
- B. All requests must be filed in the Planning Department located at 423 West Ferguson, Tyler, TX. A filing fee must be received with the completed application form. (See Fee Schedule and Deadline Dates.) **The applicant must also post a zoning notification sign provided by the Planning Department along with a \$20 refundable deposit upon return of the sign.** The sign must be placed in the front yard of the subject property no later than seven days after the application has been submitted. **If the sign is not posted in the required time frame, the application process will cease and the applicant will be required to reapply.**
- C. Please have a representative present at all public hearings. The applicant has the duty to produce evidence before the Planning and Zoning Commission and City Council to justify the proposed zoning change. This generally requires a showing that conditions affecting the property have substantially changed since the last zoning classification decision of the City.



### OFFICE USE ONLY

#### Filing Fee for Zoning Application

Receipt No.: \_\_\_\_\_ Amount: \_\_\_\_\_

#### Sign Deposit Fee

Receipt No.: \_\_\_\_\_ Amount: \_\_\_\_\_

Signed By: \_\_\_\_\_

## APPLICATION

A. Requesting: (One Check per Application)

- ☒ General Zoning Change  
☐ Special Use Permit (SUP) \* Include fully dimensioned site plan  
☐ SUP Renewal  
☐ On-Site Zoning Inspection

B. Description & Location of Property:

1. Lot, Block and Addition (required): Lot 58 Block 1730-H  
2. Property Address of Location (required): 675 Marsh Farm Rd

PRESENT ZONING	PROPOSED ZONING
CLASSIFICATION <u>PUR</u>	CLASSIFICATION <u>C-1</u>
OVERLAY (IF APPLICABLE) _____	OVERLAY (IF APPLICABLE) _____
AREA (ACREAGE) <u>1.235</u>	AREA (ACREAGE) <u>1.235</u>
	DWELLING UNITS/ ACRE (if applicable) _____

C. Reason(s) for Request (please be specific):

allow for neighbor retail and office

D. Statement Regarding Restrictive Covenants/Deed Restrictions

I have searched all applicable records and, to my best knowledge and belief, there are no restrictive covenants that apply to the property as described in Part I(B) which would be in conflict with this rezoning request.

☒ None

☐ Copy Attached

## AUTHORIZATION OF AGENT

- A. I (we), the undersigned, being owner(s) of the real property described above, do hereby authorize *(please print name)* Mark Priestner, Planning Concepts to act as our agent in the matter of this request. The term agent shall be construed to mean any lessee, developer, option holder, or authorized individual who is legally authorized to act in behalf of the owner(s) of said property. (Application must be signed by all owners of the subject property).


*(Please print all but signature)*

Owner(s) Name: SHACKELFORD CREEK LAND COMPANY LLC

Address: 2329 Oak Alley

City, State, Zip: Tyler, Tx 75703

Phone: 903-343-4458

Signature: 

Email: lmcmillin@suddenlinkmail.com

Owner(s) Name: \_\_\_\_\_

Address: \_\_\_\_\_

City, State, Zip: \_\_\_\_\_

Phone: \_\_\_\_\_


Signature: \_\_\_\_\_

Email: \_\_\_\_\_

Authorized Agent's Name: Mark Priestner

Address: 3815 Old Bullard Rd

Phone: 903-312-7075

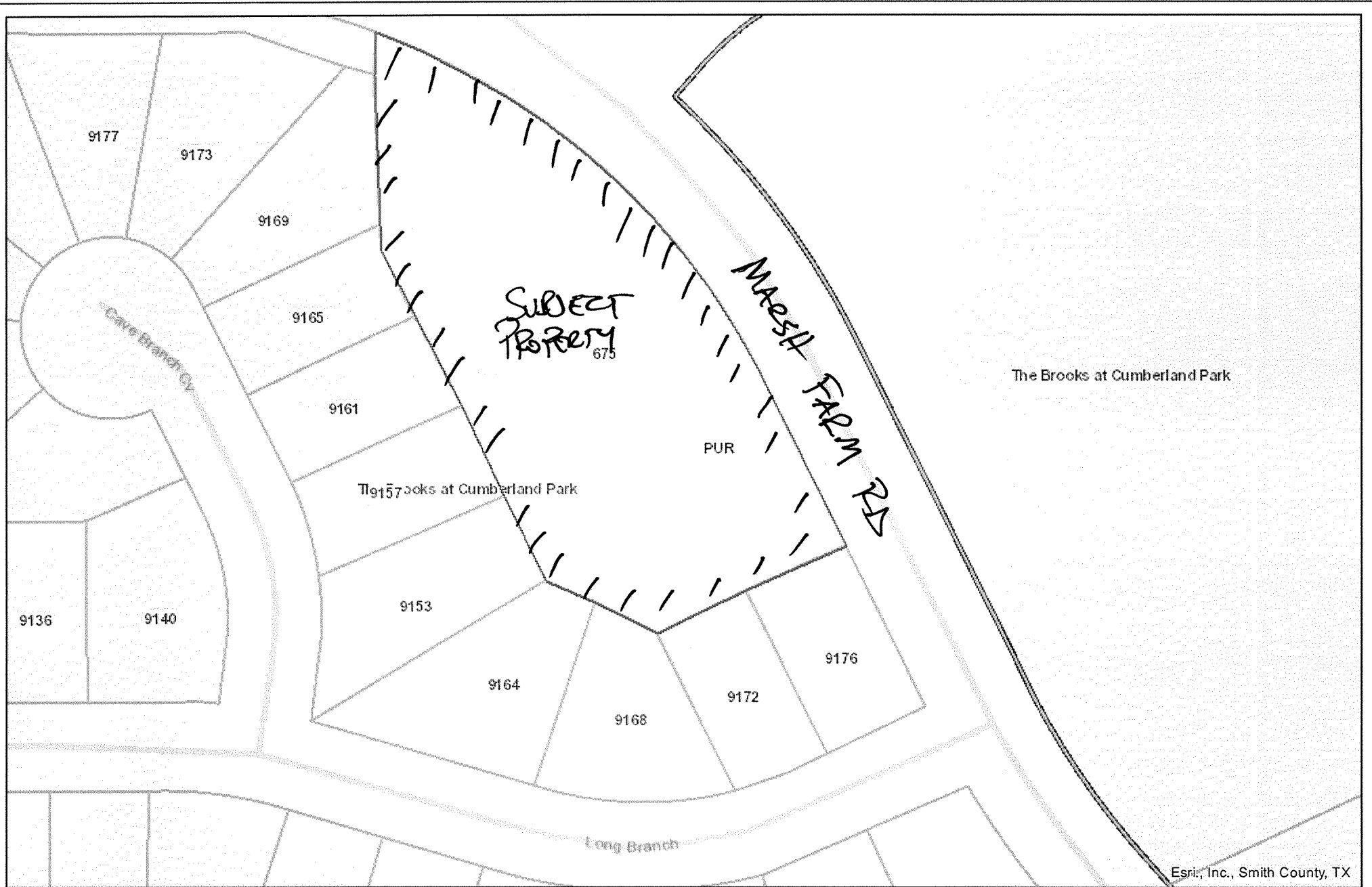
Signature: 

City, State, Zip: Tyler, Tx 75701

Email: mpriestner@urban-planners.com

## SUPPORTING INFORMATION

- A. PLEASE PROVIDE A MAP OF THE LOCATION TO BE REZONED



2/24/2020, 12:47:31 PM

Web AppBuilder for ArcGIS

## Web AppBuilder for ArcGIS

This product is for informational purposes and may not have been prepared for or be suitable for legal, engineering, or surveying purposes. It does not represent an on-the-ground survey and represents only the approximate relative location of property boundaries.

<http://www.smithcountymapsite.org>

0 0.01 0.02 0.04 mi

AddressPoints



Subdivisions



Additional Accounts



Tax Parcels