

ORDINANCE NO. O-2018-81

AN ORDINANCE AMENDING THE CITY OF TYLER ZONING ORDINANCE OF THE CODE OF ORDINANCES OF THE CITY OF TYLER, TEXAS; BY CHANGING THE ZONING FROM "R-1B", SINGLE-FAMILY RESIDENTIAL DISTRICT AND "R-2", TWO-FAMILY RESIDENTIAL DISTRICT TO "C-2", GENERAL COMMERCIAL DISTRICT ON LOTS 3A, 4A, 5, 6, 7, 8, AND 12 OF NCB 137, SEVEN LOTS CONTAINING APPROXIMATELY 2.30 ACRES OF LAND LOCATED AT THE NORTHWEST INTERSECTION OF NORTH FULLER AVENUE AND EAST LOCUST STREET (1402 EAST LOCUST STREET, 302, 310, AND 318 NORTH FULLER AVENUE, 1425 AND 1417 EAST LINE STREET); DIRECTING THE AMENDMENT OF THE FUTURE LAND USE GUIDE; PROVIDING A SEVERABILITY CLAUSE; AND ESTABLISHING AN EFFECTIVE DATE.

WHEREAS, the Planning and Zoning Commission of the City of Tyler, Texas, and the City Council of the City of Tyler, Texas, in compliance with the Charter and the State law with reference to the zoning ordinance of the City of Tyler, Texas, and zoning map, have given requisite notices by publication and otherwise and after holding a due hearing and affording a full and fair hearing to all the property owners, generally and to the persons interested, situated in the affected area and in the vicinity thereof, the City Council is of the opinion that the zoning change should be made as set forth herein;

NOW, THEREFORE, BE IT ORDAINED BY THE CITY COUNCIL OF THE CITY OF TYLER, TEXAS:

PART 1: That the following zone change is hereby approved as follows:

I. APPLICATION Z18-032

That the following described property, which has heretofore been zoned "R-1B", Single-Family Residential District and "R-2", Two-Family Residential District, shall hereafter bear the zoning classification of "C-2", General Commercial District, to wit:


Lots 3A, 4A, 5, 6, 7, 8, and 12 of NCB 137, seven lots containing approximately 2.30 acres of land located at the northwest intersection of North Fuller Avenue and East Locust Street (1402 East Locust Street, 302, 310, and 318 North Fuller Avenue, 1425 and 1417 East Line Street).

PART 2: That the City Manager is hereby ordered and directed to cause the zoning map to be amended to reflect the above described zoning and the Future Land Use Guide to reflect General Commercial.

PART 3: Should any section, subsection, sentence, provision, clause or phrase be held to be invalid for any reason, such holding shall not render invalid any other section, subsection, sentence, provision, clause or phrase of this ordinance and same are deemed severable for this purpose.

PART 4: That this ordinance shall be effective on and after its date of passage and approval by the City Council.

PASSED AND APPROVED this the 24th day of October A.D., 2018.



MARTIN HEINES, MAYOR
OF THE CITY OF TYLER, TEXAS


ATTEST:

APPROVED:



CASSANDRA BRAGER, CITY CLERK





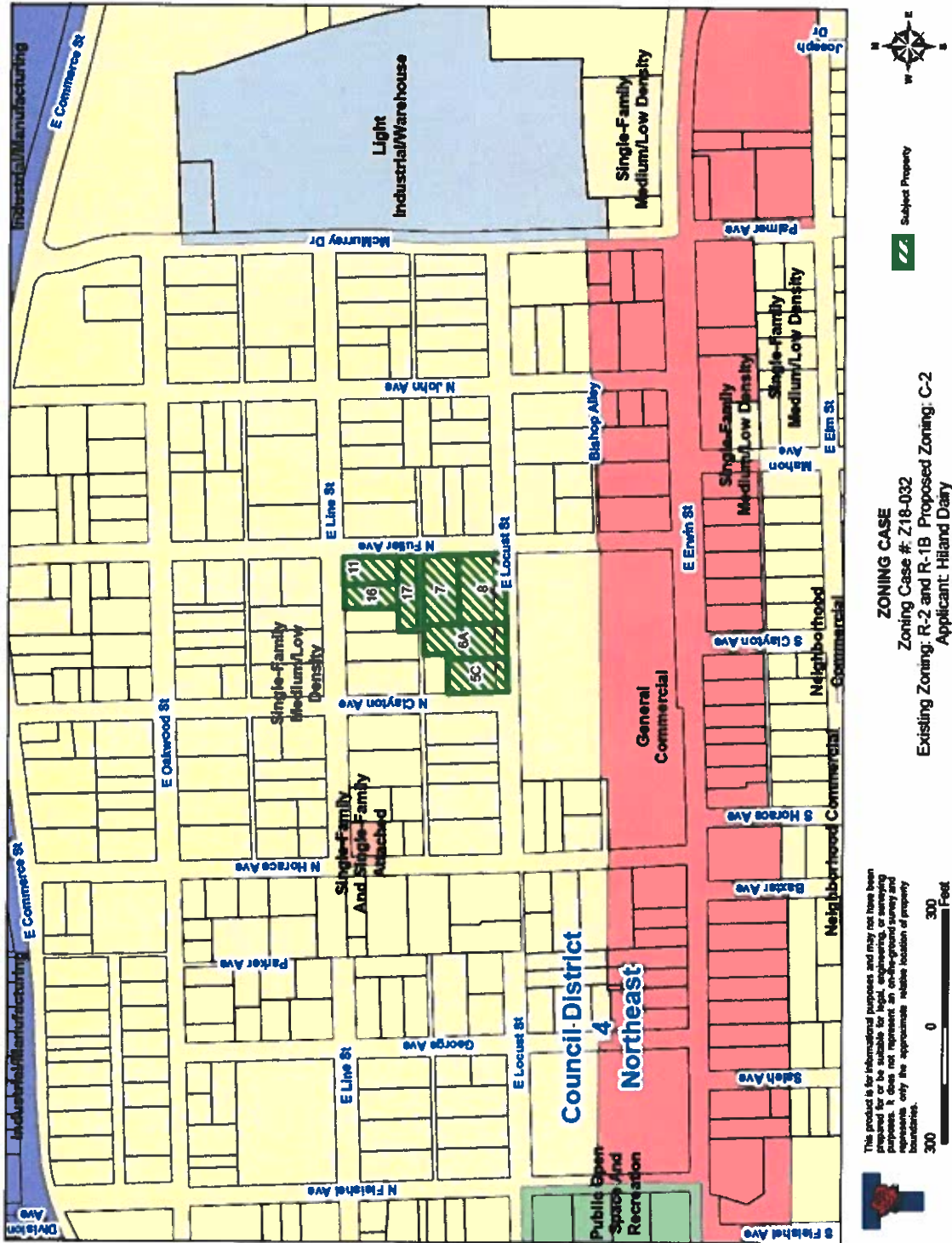
DEBORAH G. PULLUM,
CITY ATTORNEY

This product is for informational purposes and may not have been prepared for or be suitable for legal, engineering, or surveying purposes. It does not represent an on-the-ground survey and represents only the approximate relative location of property boundaries.

 Subject Property

ZONING CASE
Zoning Case #: Z18-032
Existing Zoning: R-2 and R-1B Proposed Zoning: C-2
Applicant: Hiland Dairy

ORDINANCE NO. O-2018-81
EXHIBIT "B"
TYLER 1ST FUTURE LAND USE GUIDE



**ORDINANCE NO. O-2018-81
EXHIBIT "C"
NOTIFICATION MAP**



ZONING CASE
Zoning Case #: Z18-032
Existing Zoning: R-2 and R-1B Proposed Zoning: C-2
Applicant: Hiland Dairy

Subject Property
200' Notification Buffer

This product is for informational purposes and may not have been prepared for or be suitable for legal, engineering, or surveying purposes. It does not represent an on-the-ground survey and represents only the approximate relative location of property boundaries.

150 0 150 Feet