

ORDINANCE NO. O-2018-73

AN ORDINANCE AMENDING THE CITY OF TYLER ZONING ORDINANCE OF THE CODE OF ORDINANCES OF THE CITY OF TYLER, TEXAS; BY CHANGING THE ZONING FROM "R-MF", MULTI-FAMILY RESIDENTIAL DISTRICT TO "PCD", PLANNED COMMERCIAL DEVELOPMENT DISTRICT WITH FINAL SITE PLAN ON LOT 4C OF NCB 1263, ONE LOT CONTAINING APPROXIMATELY 3.09 ACRES OF LAND LOCATED EAST OF THE SOUTHEAST INTERSECTION OF NORTH NORTHWEST LOOP 323 AND VAN HIGHWAY (3304 VAN HIGHWAY); DIRECTING THE AMENDMENT OF THE ZONING MAP; DIRECTING THE AMENDMENT OF THE FUTURE LAND USE GUIDE; PROVIDING A SEVERABILITY CLAUSE; PROVIDING FOR A PENALTY; AND ESTABLISHING AN EFFECTIVE DATE.

WHEREAS, the Planning and Zoning Commission of the City of Tyler, Texas, and the City Council of the City of Tyler, Texas, in compliance with the Charter and the State law with reference to the zoning ordinance of the City of Tyler, Texas, and zoning map, have given requisite notices by publication and otherwise and after holding a due hearing and affording a full and fair hearing to all the property owners, generally and to the persons interested, situated in the affected area and in the vicinity thereof, the City Council is of the opinion that the zoning change should be made as set forth herein;

NOW, THEREFORE, BE IT ORDAINED BY THE CITY COUNCIL OF THE CITY OF TYLER, TEXAS:

PART 1: That the following zone change is hereby approved as follows:

I. APPLICATION Z18-030

That the following described property, which has heretofore been zoned "R-MF" Multi-Family Residential District, shall hereafter bear the zoning classification of "PCD", Planned Commercial Development District and that the existing site development plan is hereby amended by approving the site plan attached hereto as Exhibit "A", on the following described property zoned "PCD", Planned Commercial Development District, to wit:


Lot 4C of NCB 1263, one lot containing approximately 3.09 acres of land located east of the southeast intersection of North Northwest Loop 323 and Van Highway (3304 Van Highway) and in accordance with Exhibit "A incorporated herein.

PART 2: That the City Manager is hereby ordered and directed to cause the zoning map to be amended to reflect the above described zoning and the Future Land Use Guide to reflect General Commercial.

PART 3: Should any section, subsection, sentence, provision, clause or phrase be held to be invalid for any reason, such holding shall not render invalid any other section, subsection, sentence, provision, clause or phrase of this ordinance and same are deemed severable for this purpose.

PART 4: That any person, firm, or corporation violating any of the provisions of this ordinance shall be deemed guilty of a misdemeanor, and upon conviction thereof, shall be punished by a fine as provided in Section 1-4 of the Tyler Code. Each day such violation shall continue, or be permitted to continue, shall be deemed a separate offense. Since this ordinance has a penalty for violation, it shall not become effective until after its publication in the newspaper as provided by Section 85 of the Charter of the City of Tyler, Texas, which date is expected to be September 28th, 2018.

PASSED AND APPROVED this the 26th day of September A.D., 2018.


MARTIN HEINES, MAYOR
OF THE CITY OF TYLER, TEXAS

ATTEST:

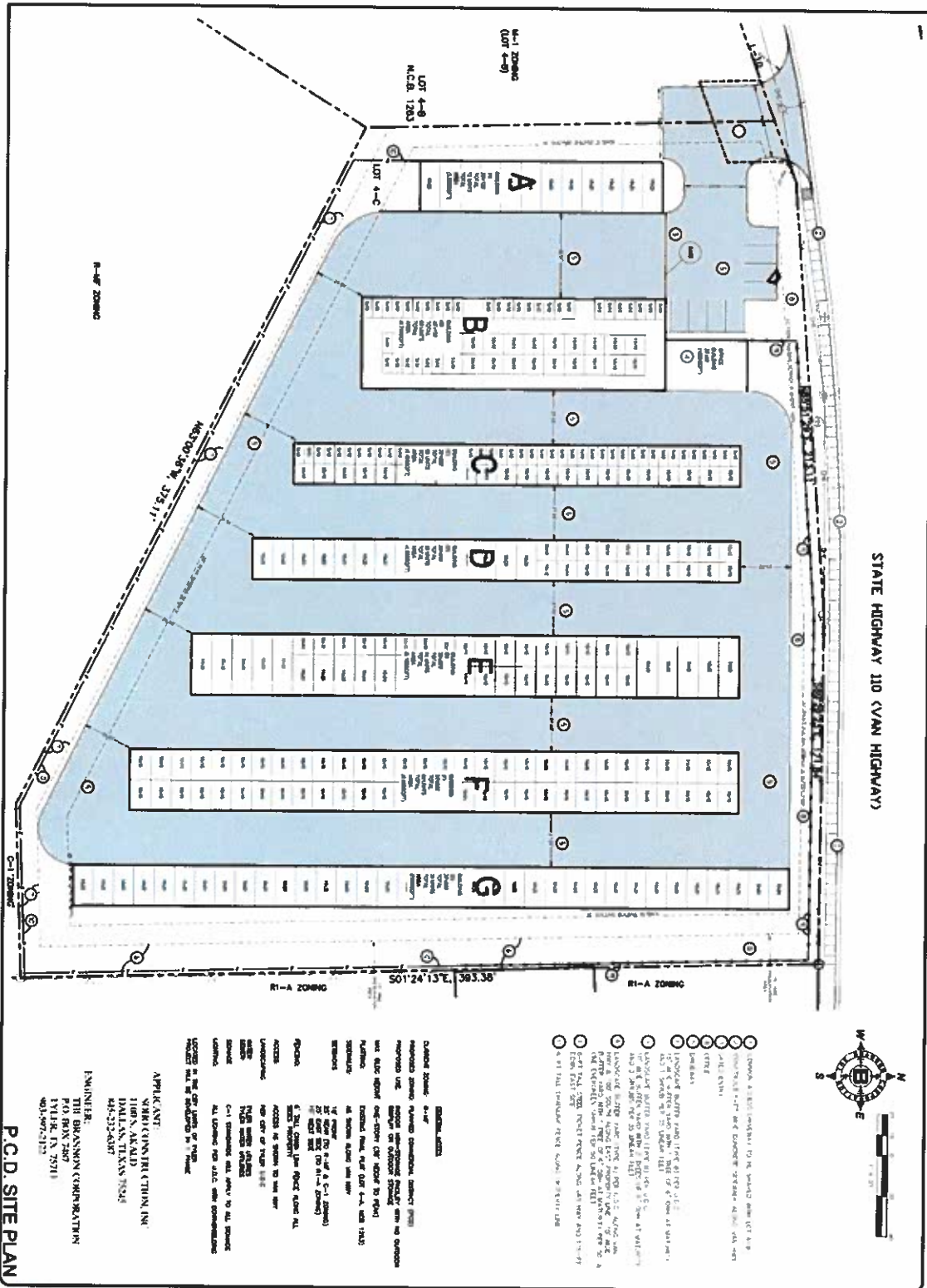

CASSANDRA BRAGER, CITY CLERK



APPROVED:


DEBORAH G. PULLUM,
CITY ATTORNEY

ORDINANCE NO. O-2018-73 EXHIBIT "A" FINAL SITE PLAN

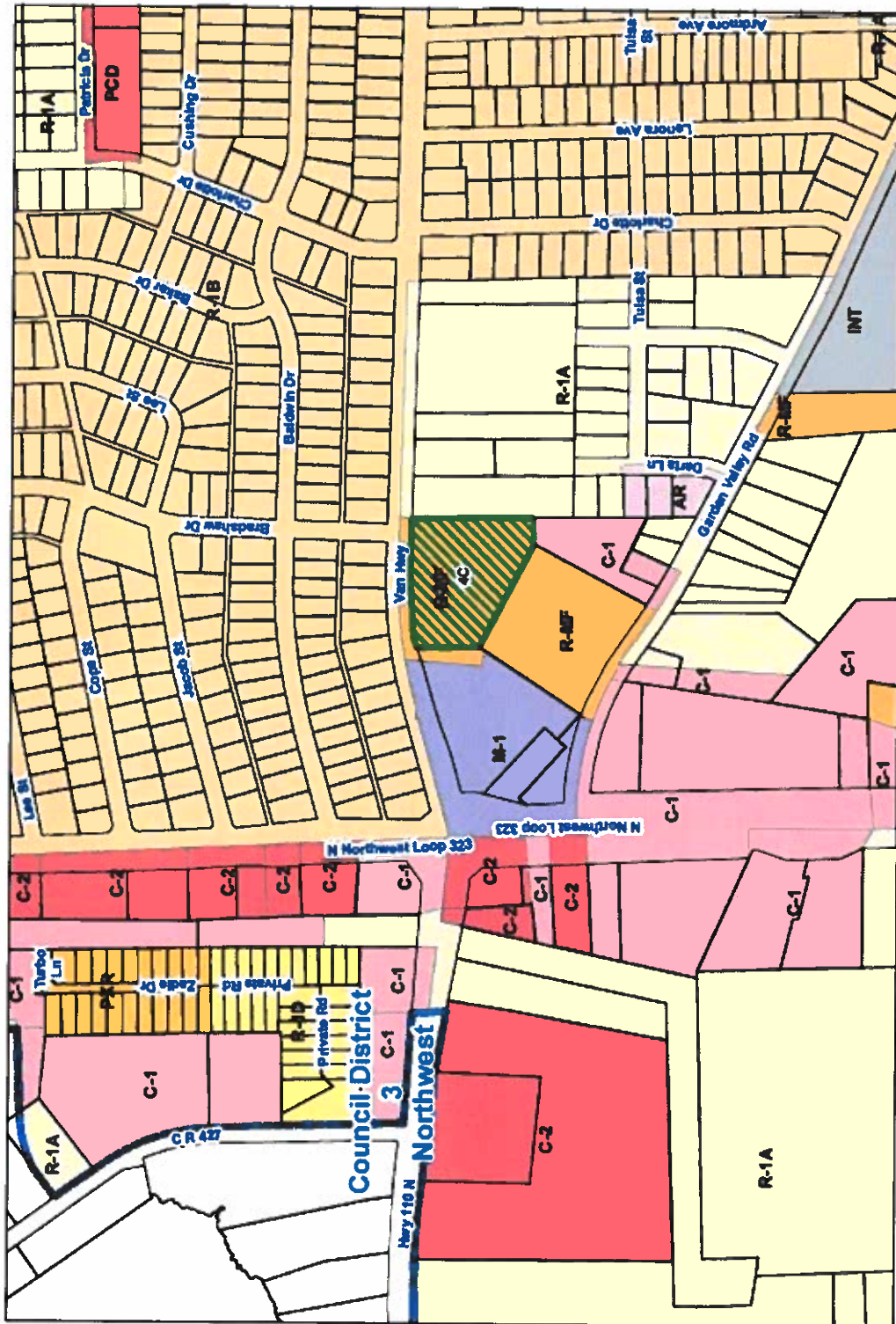


PLANNED COMMERCIAL DISTRICT
FOR
3304 VAN HWY (LOT 4-C, NCB 1263)
SOHO CONSTRUCTION, INC.
TYLER, TEXAS

BRANNON CORP
CIVIL ENGINEERS

1

**ORDINANCE NO. O-2018-73
EXHIBIT "B"
LOCATION MAP**



This product is for informational purposes and may not have been prepared for or is suitable for legal, engineering, or surveying purposes. It does not represent an on-the-ground survey and represents only the approximate relative location of property boundaries.



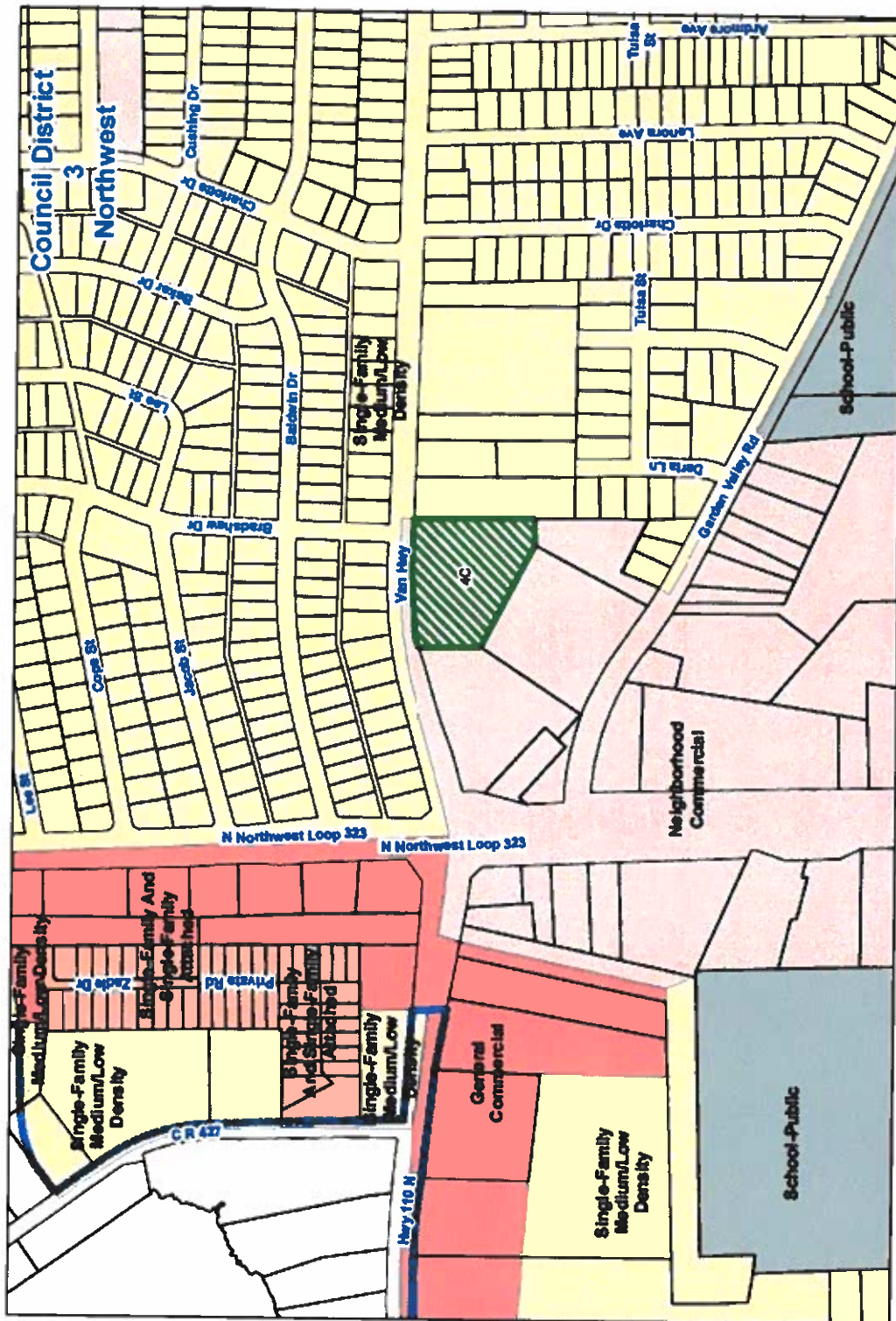
ZONING CASE

Zoning Case #: Z18-030

Existing Zoning: R-MF Proposed Zoning: C-2

Applicant: Soho Construction

ORDINANCE NO. O-2018-73
EXHIBIT "C"
TYLER 1ST FUTURE LAND USE GUIDE



This product is for informational purposes and may not have been prepared for or intended to be used for legal, engineering, or surveying purposes. It does not constitute a contract or warranty and represents only the approximate relative location of property boundaries.



ZONING CASE


Zoning Case #: Z18-030

Existing Zoning: R-MF Proposed Zoning: C-2

Applicant: Soho Construction



**ORDINANCE NO. O-2018-73
EXHIBIT "D"
NOTIFICATION MAP**



ZONING CASE
Zoning Case #: Z18-030
Existing Zoning: R-MF Proposed Zoning: C-2
Applicant: Soho Construction

This product is for informational purposes and may not have been prepared for or to substitute for legal engineering, or surveying purposes. It does not represent an independent survey and boundary. Only the appropriate nature of the property boundaries.

