

ORDINANCE NO. O-2018-66

AN ORDINANCE OF THE CITY COUNCIL OF THE CITY OF TYLER, TEXAS, PROVIDING FOR THE CLOSURE OF AN UNIMPROVED PORTION OF TERRE HAUTE DRIVE. THE NORTH SIDE OF THE RIGHT-OF-WAY IS ADJACENT TO LOTS 29, 30 AND 1A OF NCB 862. THE SOUTH SIDE OF THE RIGHT-OF-WAY IS ADJACENT TO LOT 1 OF NCB 903I. THE EAST SIDE OF THE RIGHT-OF-WAY IS ADJACENT TO SOUTH VINE AVENUE; PROVIDING FOR THE TERMS AND CONDITIONS OF SUCH CLOSURE; PROVIDING A SEVERABILITY CLAUSE; AND ESTABLISHING AN EFFECTIVE DATE.

WHEREAS, the applicant is requesting the closure in order to replat the right-of-way to combine the properties to the north and south for residential development. The north side of the right-of-way is adjacent to Lots 29, 30 and 1A of NCB 862. The south side of the right-of-way is adjacent to Lot 1 of NCB 903I. The east side of the right-of-way is adjacent to South Vine Avenue;

NOW, THEREFORE, BE IT ORDAINED BY THE CITY COUNCIL OF THE CITY OF TYLER, TEXAS:

PART 1: That the following thoroughfare closure is hereby approved as follows:

I. APPLICATION C18-006

That the public right-of-way described below, and the same is hereby abandoned, vacated and closed insofar as the right, or title of the public is concerned:

The north side of the right-of-way is adjacent to Lots 29, 30 and 1A of NCB 862. The south side of the right-of-way is adjacent to Lot 1 of NCB 903I. The east side of the right-of-way is adjacent to South Vine Avenue; and as further shown on the drawing attached hereto as Exhibit "A" and incorporated herein.

PART 2: That closure is contingent upon and will not become effective until and unless the applicant replats the property within six (6) months.

PART 3: That said public right-of-way is not needed for public purposes and it is in the public interest of the City to abandon said described public right-of-way, other than the terms and conditions set out above.

PART 4: That the abandonment provided for herein shall extend only to the public right, title and overlay with ingress/egress, public utility easements and to the tracts of land described in this ordinance, and shall be construed only to that interest that the governing body of the City of Tyler may legally and lawfully abandon.

PART 5: Should any section, subsection, sentence, provision, clause or phrase be held to be invalid for any reason, such holding shall not render invalid any other section, subsection, sentence, provision, clause or phrase of this ordinance and same are deemed severable for this purpose.

PART 6: That this ordinance shall be effective on and after its date of passage and approval by the City Council.

PASSED AND APPROVED this the 22nd day of August A.D., 2018.


MARTIN HEINES, MAYOR
OF THE CITY OF TYLER, TEXAS

ATTEST:

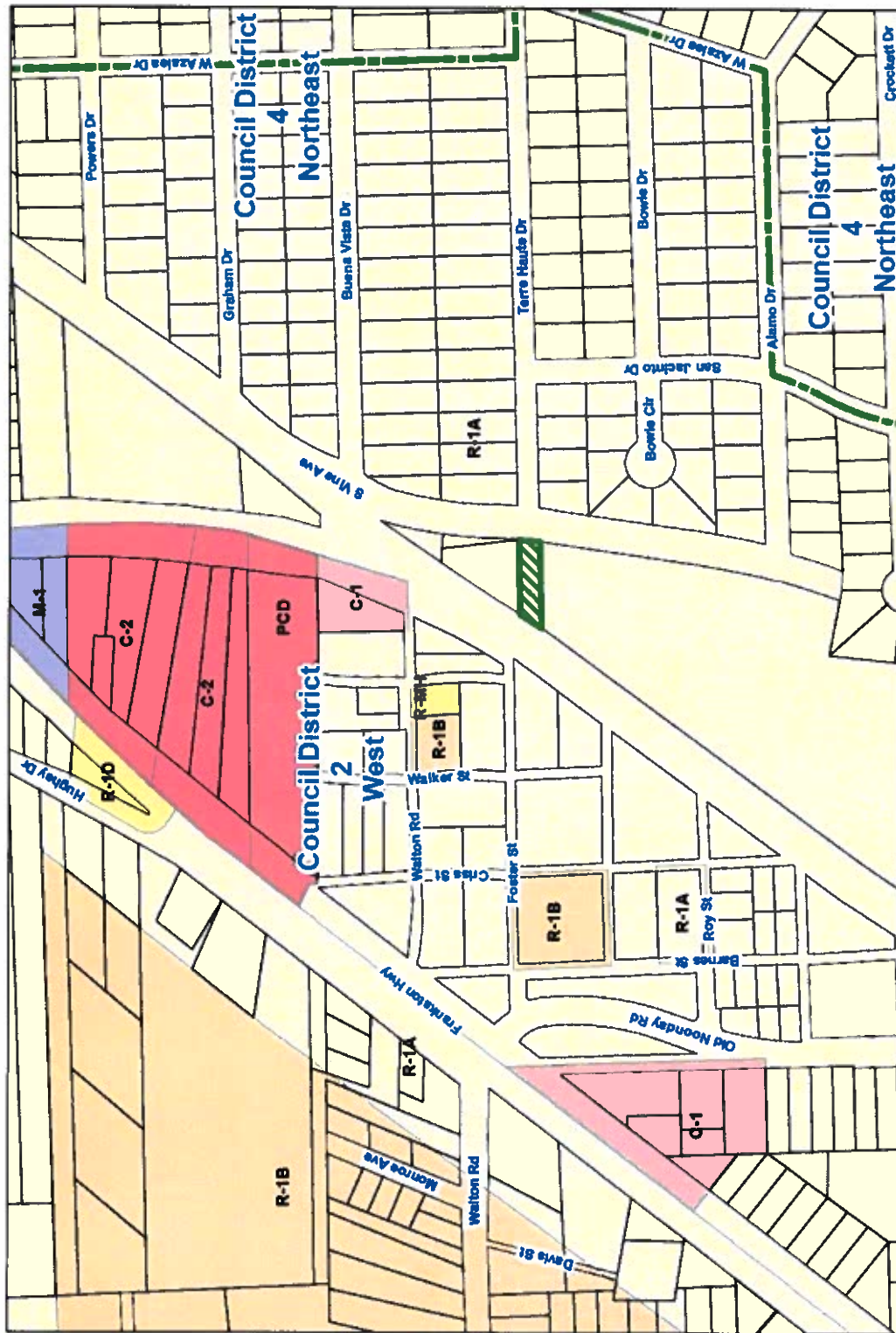
APPROVED:


CASSANDRA BRAGER, CITY CLERK




DEBORAH G. PULLUM,
CITY ATTORNEY

**ORDINANCE NO. O-2018-66
EXHIBIT "A"
LOCATION MAP**

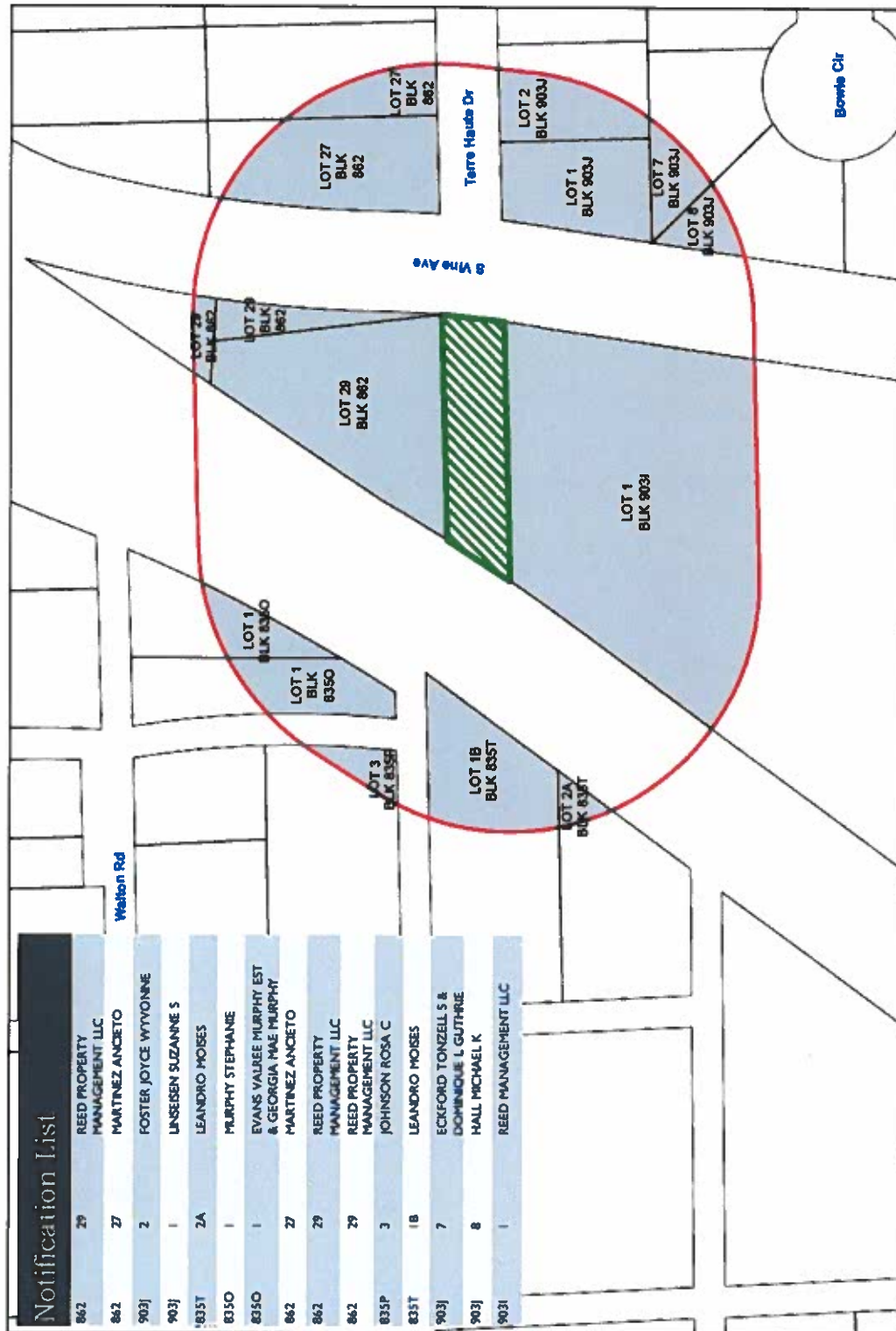


THOROUGHFARE CLOSURE
Closure Case #: C-18-006
Thoroughfare Name: Unimproved Portion of Terre Haute
Applicant: Jimmy Reed

This product is for informational purposes and may not have been prepared for or be suitable for legal, engineering, or surveying purposes. It does not represent an on-the-ground survey and represents only the approximate relative location of property boundaries.




**ORDINANCE NO. O-2018-66
EXHIBIT "D"
NOTIFICATION MAP**



This product is for informational purposes and may not have been prepared for or be suitable for legal, engineering, or surveying purposes. It does not represent an on-the-ground survey and represents only the approximate relative location of property boundaries.

100 0 100 Feet



THOROUGHFARE CLOSURE
Closure Case #: C18-006
Thoroughfare Name: Unimproved Portion of Terre Haute
Applicant: Jimmy Reed