

ORDINANCE NO. O-2023-91

AN ORDINANCE OF THE CITY COUNCIL OF THE CITY OF TYLER, TEXAS, PROVIDING FOR THE VOLUNTARY ANNEXATION OF APPROXIMATELY 7.59 ACRES OF LAND LYING ADJACENT TO THE PRESENT BOUNDARY LIMITS OF THE CITY OF TYLER LOCATED EAST OF THE INTERSECTION OF JONESTOWN ROAD AND KEECHI CREEK ROAD; AMENDING THE TYLER CITY LIMITS MAP; ADJUSTING THE BOUNDARY OF THE CITY COUNCIL DISTRICT #2; AUTHORIZING THE CITY MANAGER TO SIGN A WRITTEN AGREEMENT FOR PROVISION OF CITY SERVICES PER TEXAS LOCAL GOVERNMENT CODE SECTION 43.0672; ESTABLISHING THE INITIAL LAND USE DESIGNATION; ESTABLISHING ORIGINAL ZONING; AND ESTABLISHING AN EFFECTIVE DATE.

WHEREAS, a public hearing was held before the City Council of the City of Tyler, Texas, on the 27th day of September, 2023, via regular meeting, wherein all interested persons were provided an opportunity to be heard on the proposed voluntary annexation of the territory hereinafter described. A copy of the Texas Local Government Code Section 43.0671 petition is attached and made a part hereof as Exhibit "C"; and

WHEREAS, the area to be annexed is contiguous to the City of Tyler; and

WHEREAS, the hereinafter described territory lies within the extraterritorial jurisdiction of the City of Tyler, Texas; and

WHEREAS, the hereinafter described territory contains approximately 7.59 acres of land; and

WHEREAS, Texas Local Government Code Section 43.0671 states that a municipality may annex an area if each owner of the land in the area requests the annexation; and

WHEREAS, Texas Local Government Code Section 43.0672(a) states that the governing body of a municipality that elects to annex an area under Texas Local Government Code Chapter 43, Subchapter C-3, must first negotiate and enter into an agreement with the owners of the land in the area for the provision of services in the area; and

WHEREAS, the notice requirements of Texas Local Government Code Section 43.0673 have been met;

NOW, THEREFORE, BE IT ORDAINED BY THE CITY COUNCIL OF THE CITY OF TYLER, TEXAS:

PART 1: That pursuant to Tyler City Code Sections 10-800 through 10-802, the Texas Local Government Code Section 43.0671 petition is hereby granted and the following described land and territories lying adjacent to and adjoining the City of Tyler, Texas, are hereby added to and annexed to the City of Tyler, Texas, and as shown on the map attached as Exhibit "A" described therein shall be included within the boundary limits of said City, and the present boundary limits of such City, at the various points contiguous to the areas being annexed, are

altered and amended so as to include said areas within the corporate limits of the City of Tyler, Texas. Accordingly, the official Tyler City limits map is hereby adjusted as described in Tyler City Code Section 10-802 and that section and map are amended to reflect this annexation.

PART 2: That Tyler City Code Chapter 10, "Tyler Unified Development Code", Article IV., "Subdivision Design and Improvements", Division E., "Participation and Escrow Policies", is hereby amended by amending the list of annexations in Section 10-143 to add this Ordinance Number, with no other changes.

PART 3: That the area so annexed shall be part of the City of Tyler, Texas, and the property so added hereby shall bear its pro rata part of the taxes levied by the City of Tyler, Texas, and the inhabitants thereof shall be entitled to all of the rights and privileges of all the citizens and shall be bound by the acts, ordinances, resolutions and regulations of the City of Tyler, Texas.

PART 4: That upon final passage, the annexed area shall be zoned for "PUR", Planned Unit Residential District with narrative.

PART 5: That the initial Land Use Designation for the annexed area is hereby established as Single-Family Medium/Low Density, and it is directed that the Land Use Guide be amended to reflect said uses.

PART 6: That the annexed area shall be added to the Council District #1, City Council single member district and the official Voting District Map amended accordingly.

PART 7: That the City Manager is hereby authorized to sign an agreement of municipal services per Texas Local Government Code Section 43.0672.

PART 8: That the City Clerk shall send to the Texas Secretary of State a copy of the ordinance and statement that the annexation is not involved in any litigation.

PART 9: That the City Clerk shall send to the State Comptroller by certified mail a map showing new boundaries for sales tax and a certified copy of the ordinance showing the effective date of the boundary changes.

PART 10: That within thirty (30) days of notice of U. S. Justice Department approval of this annexation, the Planning Department, on behalf of the Mayor, shall file a certified copy of this ordinance and a copy or duplicate of the petition with the County Clerk. The Planning Department shall also file annexation information with the Smith County Appraisal District and anyone else who has requested such information.

PART 11: That certified notice of the Annexation shall be sent by the Legal Department to any Emergency Services District that is located within the annexed area.

PART 12: That this ordinance shall be in full force and effect from and after the date of its passage and approval by the City Council.

PASSED AND APPROVED THIS the 27th day of September A. D., 2023.




DONALD P. WARREN, MAYOR
OF THE CITY OF TYLER, TEXAS

ATTEST:



CASSANDRA BRAGER, CITY CLERK

APPROVED:

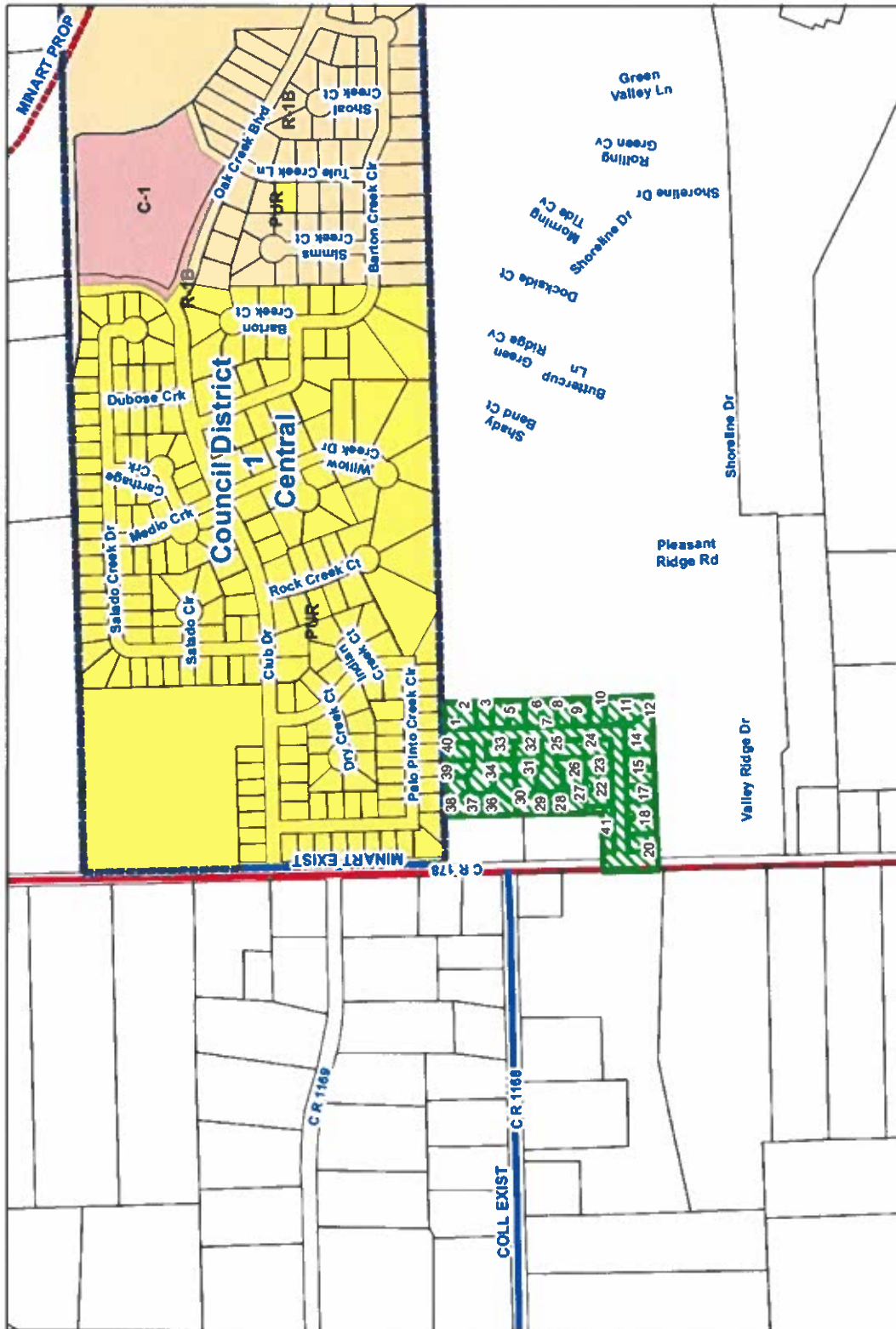


DEBORAH G. PULLUM,
CITY ATTORNEY



Exhibit A = location map
Exhibit B = property survey
Exhibit C = owner petition
Exhibit D = zoning map

ORDINANCE NO. O-2023-91
EXHIBIT "A"
LOCATION MAP



This product is for informational purposes and may not have been prepared for or be suitable for legal, engineering, or surveying purposes. It does not represent an on-the-ground survey and represents only the approximate relative location of property boundaries.



0 500 1000 Feet

ZONING CASE
 Zoning Case #: A23-004

Annexation
 TYLER OAK CREEK DEVELOPMENT

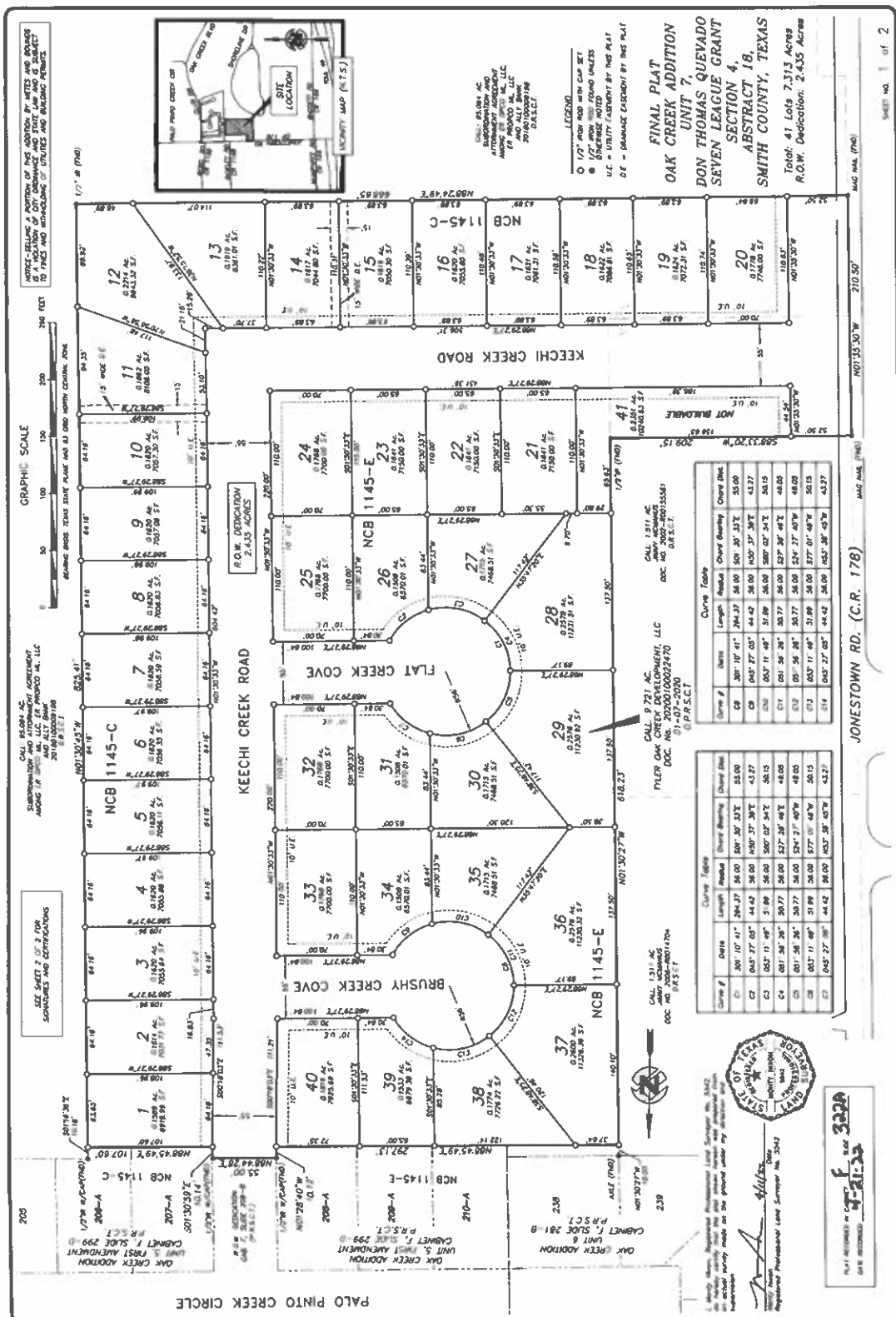


Subject Property



City Limits

and the Requested
 the Official Requestor Of
 the County
 6/17/2022 10:58 A.M
 AT Records
 From the
 6/17/2022
 10:58 A.M
 Requested



**ORDINANCE NO. O-2023-91
EXHIBIT "C"
OWNER PETITION**



RECEIVED: _____
REFERRAL NO.: _____

APPLICATION NO. _____

**INFORMATION FOR COMPLETING FORMS REQUESTING ANNEXATION
FOR SPARSELY POPULATED AREAS**

ITEMS REQUIRED FOR EACH APPLICATION:

(The following items are included in this packet. Instructions are included on each form. There is some repetition because the different forms are necessary for different reasons.)

- A. PETITION FOR ANNEXATION
- B. APPLICANT'S SUPPORT INFORMATION FOR ANNEXATION REQUEST
- C. LIST OF OWNERS OF ALL PROPERTY TO BE ANNEXED
- D. LIST OF QUALIFIED VOTERS RESIDING IN AREA TO BE ANNEXED
- E. AUTHORIZATION OF AGENT
- F. MAP OF AREA (FORM F IS AN EXAMPLE ONLY.)

(Provide a map of the area of the annexation request drawn to scale. Show all land uses, identify the ownership of each parcel of land, show any public ways within or abounding the areas, show any easements within or bordering the areas, and show the existing city limits.)

- G. PETITION FOR ORIGINAL ZONING
- H.

(NOTE: Filing fee of \$250.00 (City code Sec. 10-1) must be received with annexation petition)

ALL ANNEXATION IS BY ORDINANCE, AND ONLY THE CITY COUNCIL HAS THE AUTHORITY TO MAKE OR TO ENACT AN ORDINANCE. THE COUNCIL HAS ASSIGNED THE STUDY OF ANNEXATIONS TO THE CITY PLANNING AND ZONING COMMISSION, WHICH WILL MAKE RECOMMENDATIONS TO THE COUNCIL. THIS REQUEST FOR ANNEXATION WILL NOT BE EFFECTIVE UNTIL IT IS PASSED BY THE CITY COUNCIL.

(NOTE: The Planning and Zoning Commission hears all requests on the first Tuesday of each month at 1:30 p.m. in the City Council Chambers, City Hall, 212 N. Bonner Avenue.)

ANNEXATION PETITIONS MUST BE FILED IN THE PLANNING AND ZONING DEPARTMENT, TYLER DEVELOPMENT CENTER, 423 WEST FERGUSON.

THE FILING DEADLINE FOR THE _____, _____, PLANNING AND ZONING COMMISSION MEETING WILL BE _____, _____, AT 5:00 P.M. PLEASE HAVE A REPRESENTATIVE PRESENT AT ALL PUBLIC HEARINGS. THE APPLICANT HAS THE DUTY TO PRODUCE EVIDENCE BEFORE THE PLANNING AND ZONING COMMISSION AND CITY COUNCIL TO JUSTIFY LEGALLY THE PROPOSED ANNEXATION.



FORM A

REQUEST FOR ANNEXATION OF SPARSELY POPULATED AREAS
BY THE OWNER(S) OF AREA

**TO THE HONORABLE MAYOR AND GOVERNING BODY
OF THE CITY OF TYLER, TEXAS**

The undersigned owners of the hereinafter described tract of land hereby request your Honorable Body to extend the present City limits so as to include as a part of the City of Tyler, Texas, the following described territory (complete and accurate field notes must be attached), to-wit:

All of Oak Creek Unit 7 totalling 7.313 acres. see attached plat for legal description.

Being the above described area is one-half (1/2) mile or less in width and is sparsely populated, the owner(s) request that the City of Tyler, Texas, annex this area on petition of the area landowner(s), pursuant to Texas Local Government Code Section 43.028, which provides for the annexation of sparsely populated areas without the hearings and rigid time schedule required for general annexations or those annexations undertaken unilaterally by the City.

That I (we), the undersigned, hereby certify that the tract described on FORM A and attached field notes, which is the subject of this annexation petition, is located adjacent to and adjoins the existing corporate limits of the City of Tyler, Texas, that this area is one-half (1/2) mile or less in width, that this area is sparsely populated as evidenced by the list on FORM D of the qualified voters residing in the area to be annexed, and that this petition is signed and duly acknowledged by each and every individual or corporation having a proprietary interest in said land.

IN WITNESS WHEREOF, I (We), as owner(s) of real property in the area to be annexed, request annexation of this area, pursuant to Texas Local Government Code Section 43.028, by signing this annexation on the date shown below.

Jason McMillin
SIGNATURE

Jason McMillin

PRINT NAME

6/29/2023
DATE

(ACKNOWLEDGMENT)

THE STATE OF _____
COUNTY OF _____

This petition was acknowledged before me on the _____ day of _____,
by _____.

Notary Public
State of _____



FORM B

APPLICANT'S SUPPORT INFORMATION FOR ANNEXATION REQUEST

Applicants should submit the following information in support of their petition for annexation. This information will be utilized by the staff in preparing comments for the Planning and Zoning Commission and City Council, and in responding to citizens' inquiries.

1. I (We) propose to utilize this property for the following purpose(s):
single family residential subdivision

2. I (We) am/are requesting this annexation for the following reason(s):
to bring into city consistent with the rest of the Oak Creek
Subdivision

3. State present use and condition of property and/or structures:
undeveloped

4. What is the location of the nearest water and sewer lines? Please indicate location on area map.
(This information is available at the City Water Utilities Department, 511 West Locust Street)
Developer has extended water and sewer to the tract per the approved
plat

5. Any additional information that you desire to provide concerning your annexation request:

Zoning to be PUR. Development to include front setback of 20', rear
setback of 15' and side setbacks of 6'. All other R-1B conditions
apply.

903 521 7421
Owner's Telephone Number

SIGNED:


OWNER (of property to be annexed)

OR

903-312-7075
Agent's Telephone Number


AGENT (When applicable - See Form E)



FORM C

LIST OWNER(S) OF ALL PROPERTY TO BE ANNEXED

List the names and addresses of all owners of property included within the area requested by the petition to be annexed. (Please print)

NAME	MAILING ADDRESS
1. Tyler Oak Creek Development	7292 CROSSWATER Tyler, Tx 75703
2.	
3.	
4.	
5.	
6.	
7.	
8.	
9.	
10.	
11.	
12.	
13.	
14.	
15.	
16.	
17.	
18.	
19.	
20.	



FORM D

LIST OF NAMES OF ALL QUALIFIED VOTERS RESIDING IN THE AREA

In order for an area to qualify for annexation under Texas Local Government Code Section 43.028, the area must be vacant or without residents, or on which fewer than three (3) qualified voters reside.

List the names, age and address of all qualified voters residing within the area requested to be annexed by this petition. For purposes of this annexation request, a qualified voter is an individual of legal age in the State of Texas, 18 years or older, which meets the residency requirements and is therefor qualified to register to vote.

NAME AND AGE

MAILING ADDRESS

1. N/A
- 2.
- 3.
- 4.
- 5.
- 6.
- 7.
- 8.
- 9.
- 10.

SIGNED:

Sam L. McMillin
Owner et al (of property to be annexed)

NA
Agent (when applicable – See Form E)



FORM E

AUTHORIZATION OF AGENT

I (We), the undersigned, being owners of real property to be annexed according to this Application, do hereby authorize (print name and address of agent) _____ to act as our Agent in the matter of this annexation. The term "agent" shall mean any lessee, developer, option holder, or other authorized individual who is authorized to act in behalf of the owner(s) of said property to be annexed.

(Form to be signed below by all owners of property to be annexed.)

SIGNATURE	MAILING ADDRESS
1. <u>[Signature]</u>	<u>7292 Crosswater Ave Tyler, TX 75703</u>
2. _____	_____
3. _____	_____
4. _____	_____
5. _____	_____
6. _____	_____
7. _____	_____
8. _____	_____
9. _____	_____
10. _____	_____
11. _____	_____
12. _____	_____
13. _____	_____
14. _____	_____
15. _____	_____

(This form is necessary only when the person representing this request does not own any of the property to be annexed. Person must also sign Forms B & G as "Agent".)



FORM G

PETITION FOR ORIGINAL ZONING OF THE AREA TO BE ANNEXED

Before the City Planning and Zoning Commission and the City Council
of the City of Tyler, Texas

The undersigned, as owner(s) or agent for the owner(s) of the area to be annexed, hereby makes application for the original zoning of the area to be annexed (insert zoning classification desired) PUR. If more than one zoning classification is requested for the area, please indicate on the area map what zoning classification is requested for each portion. Complete and accurate field notes are required delineating the different zones requested.

For the property owner which does not request original zoning, the Planning and Zoning Commission as part of its recommendation for approval of this annexation will recommend a zoning classification(s) for the area to be annexed.

Wherefore, the owner(s) request that the Planning and Zoning Commission consider the original zoning requested, and that the Planning and Zoning Commission recommend this zoning to the City Council of the City of Tyler, Texas for adoption.*

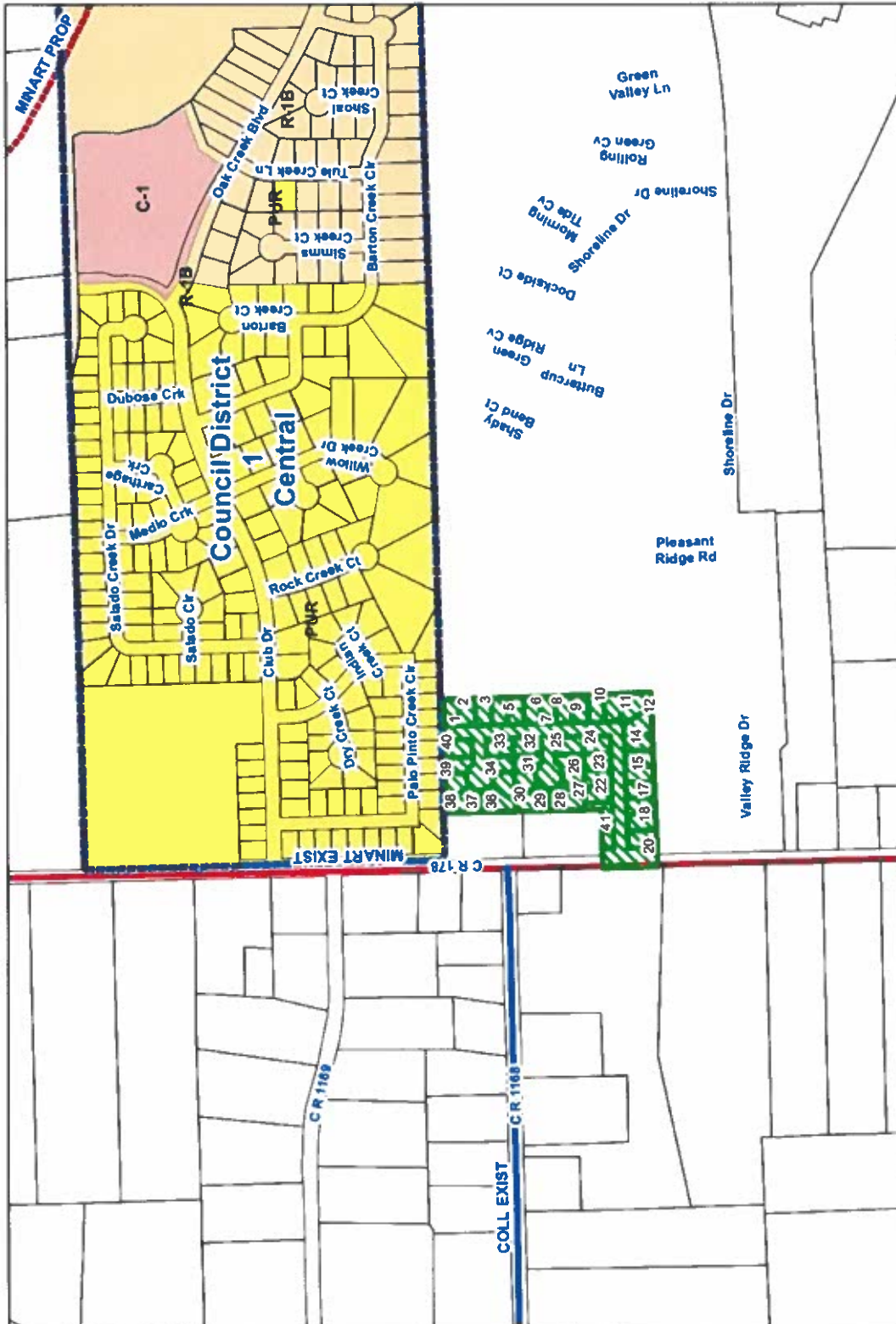
PROPERTY OWNERS' SIGNATURES

John L. Miller

NE
Agent (When Applicable - See Form E)

* The Planning and Zoning Commission in recommending this annexation, and the City Council in approving the annexation, are not obligated to also approve the original zoning requested by the property owner(s). All land contained within the corporate limits of the City of Tyler must be zoned, and the Planning and Zoning Commission and the City Council will endeavor to approve original zoning for the area to be annexed as requested by the property owner(s) if such zoning is appropriate for the existing or likely use of the property to be annexed, and is compatible with current zoning and existing development in that section of the City for which the annexed area will become a part.

**ORDINANCE NO. O-2023-91
EXHIBIT "D"
ZONING MAP**



This product is for informational purposes and may not have been prepared for legal use. It is not intended to be used as a legal document. It does not constitute an offer of insurance or any other financial product. It represents only the approximate relative location of property boundaries.



0 500 Feet

ZONING CASE
Zoning Case # A23-004

Annexation
TYLER OAK CREEK DEVELOPMENT

Subject Property



City Limits

