

ORDINANCE NO. O-2011-67

AN ORDINANCE AMENDING THE CITY OF TYLER ZONING ORDINANCE OF THE CODE OF ORDINANCES OF THE CITY OF TYLER, TEXAS; BY APPROVING A SITE PLAN AMENDMENT, ON LOT 1-A OF NCB 792, ONE LOT TOTALING APPROXIMATELY 1.01 ACRES OF LAND LOCATED AT THE NORTHWEST INTERSECTION OF SOUTH BECKHAM AVENUE AND TROUP HIGHWAY (1116 TROUP HIGHWAY); DIRECTING THE AMENDMENT OF THE ZONING MAP; PROVIDING A SEVERABILITY CLAUSE; PROVIDING FOR A PENALTY; AND ESTABLISHING AN EFFECTIVE DATE.

WHEREAS, That the existing Special Use site development plan is hereby amended by approving the site plan attached hereto as Exhibit "A" on the following described property zoned "R-1A", Single-Family Residential District and "AG", Agricultural District, to wit:

WHEREAS, the Planning and Zoning Commission of the City of Tyler, Texas, and the City Council of the City of Tyler, Texas, in compliance with the Charter and the State law with reference to the zoning ordinance of the City of Tyler, Texas, and zoning map, have given requisite notices by publication and otherwise and after holding a due hearing and affording a full and fair hearing to all the property owners, generally and to the persons interested, situated in the affected area and in the vicinity thereof, the City Council is of the opinion that the zoning change should be made as set forth herein;

NOW, THEREFORE, BE IT ORDAINED BY THE CITY COUNCIL OF THE CITY OF TYLER, TEXAS:

PART 1: That the following zone change is hereby approved as follows:

I. APPLICATION Z07-11-047

That the existing site development plan is hereby amended by approving the site plan attached hereto as Exhibit "A" on the following described property zoned "PCD", Planned Commercial Development District, to wit:


Lot 1-A of Block 792, one lot containing approximately 1.01 acres of land located at the northwest intersection of South Beckham Avenue and Troup Highway (1116 Troup Highway) and in accordance with the site plan and elevations attached hereto as Exhibit "A".

PART 2: That the City Manager is hereby ordered and directed to cause the zoning map to be amended to reflect the above described zoning.

PART 3: Should any section, subsection, sentence, provision, clause or phrase be held to be invalid for any reason, such holding shall not render invalid any other section, subsection, sentence, provision, clause or phrase of this ordinance and same are deemed severable for this purpose.

PART 4: That any person, firm, or corporation violating any of the provisions of this ordinance shall be deemed guilty of a misdemeanor, and upon conviction thereof, shall be punished by a fine as provided in Section 1-4 of the Tyler Code. Each day such violation shall continue, or be permitted to continue, shall be deemed a separate offense. Since this ordinance has a penalty for violation, it shall not become effective until after its publication in the newspaper as provided by Section 85 of the Charter of the City of Tyler, Texas, which date is expected to be August 26th, 2011.

PASSED AND APPROVED this the 24th day of August, A.D., 2011.



BARBARA BASS, MAYOR
OF THE CITY OF TYLER, TEXAS

ATTEST:



CASSANDRA BRAGER, CITY CLERK

APPROVED:



GARY C. LANDERS, CITY ATTORNEY


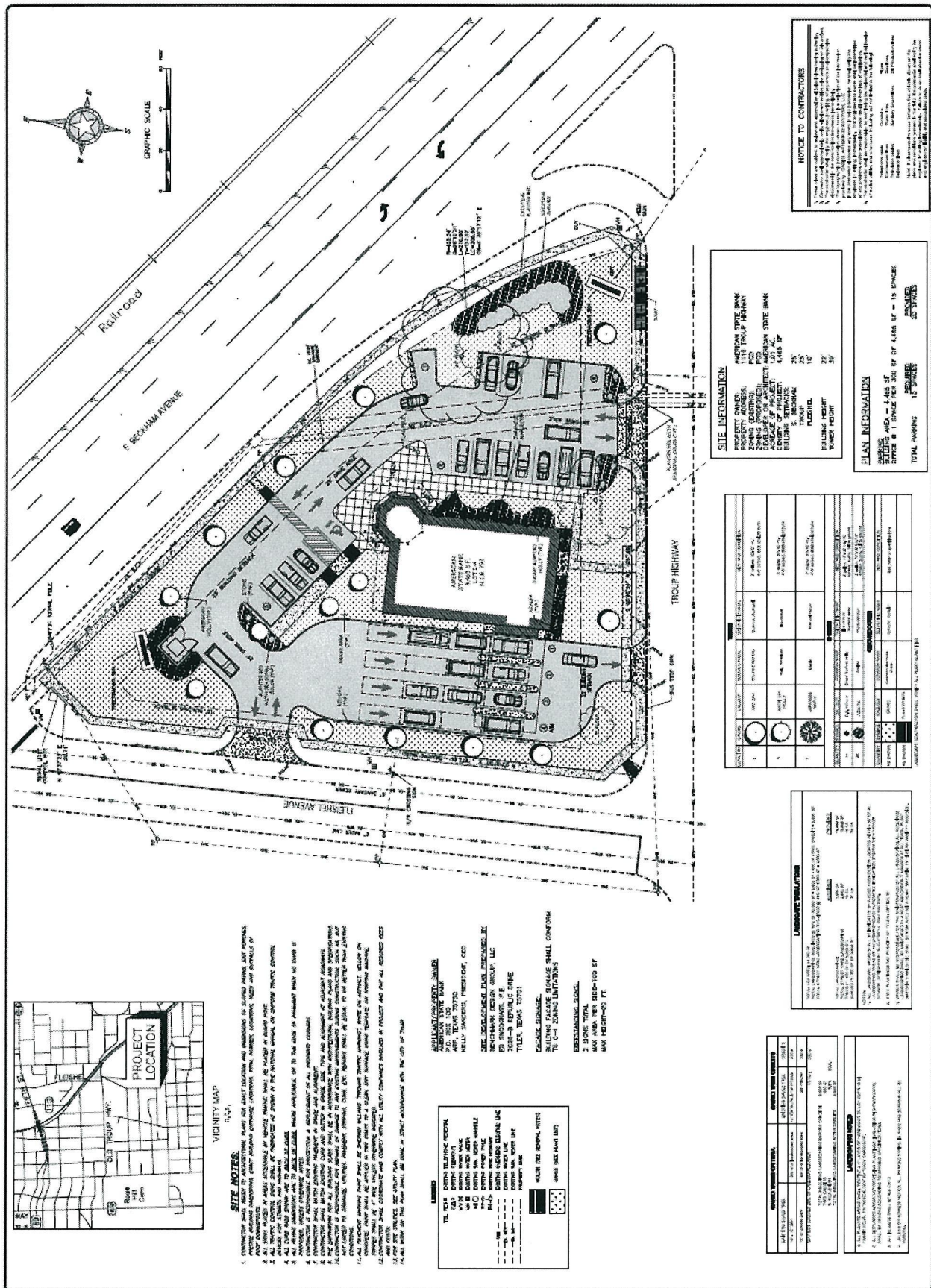
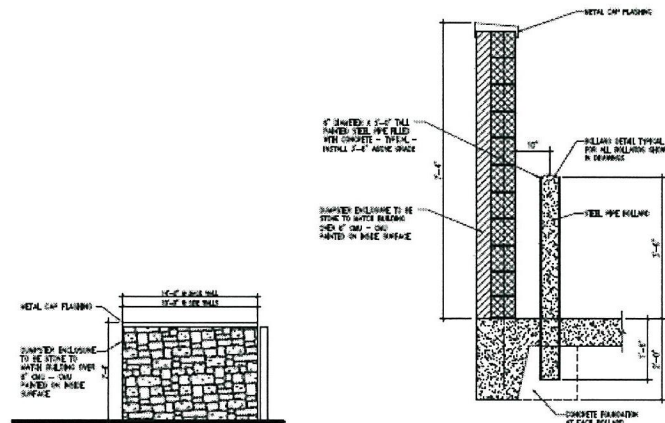
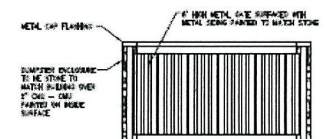


Exhibit "A" – Page 1/4

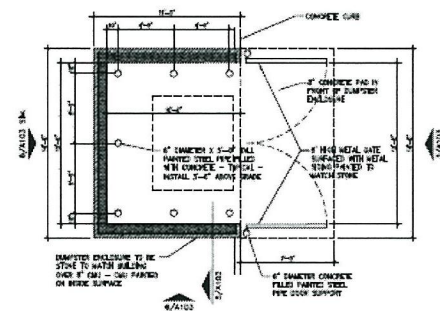




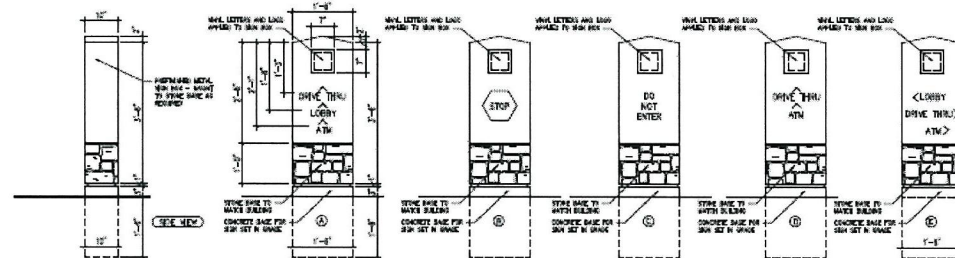
DUMPSTER ELEVATION
SCALE: 1/4" = 1'-0"



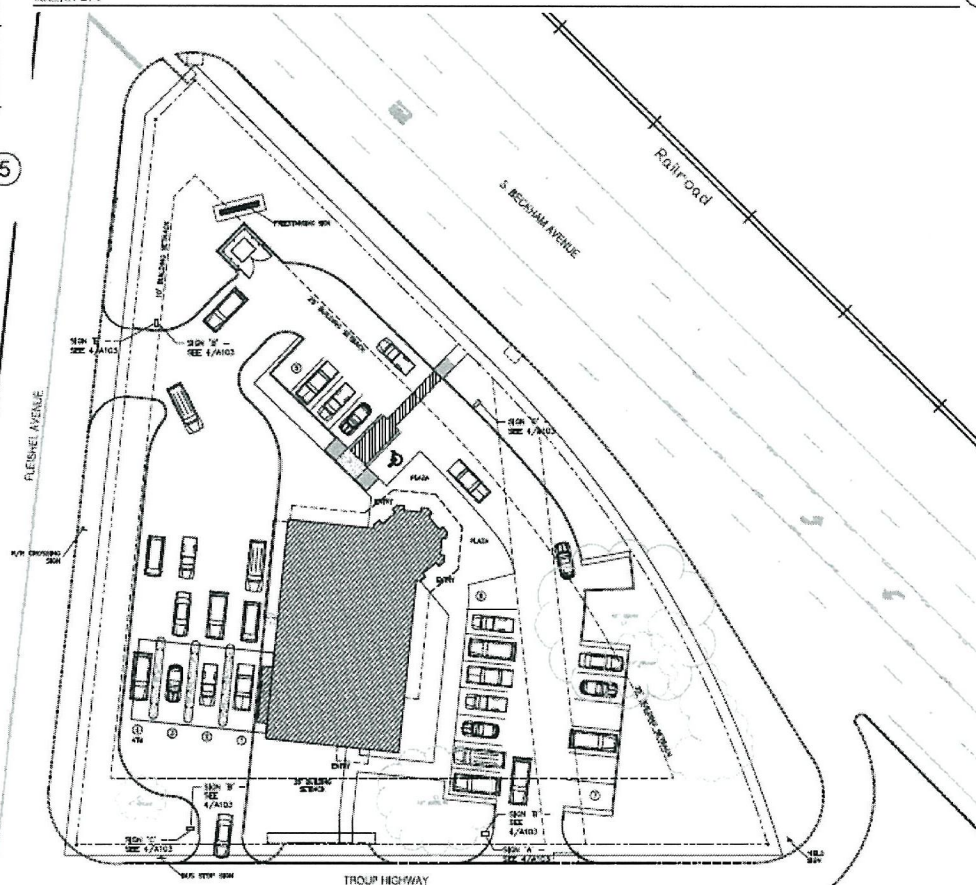
DUMPSTER ELEVATION
SCALE: 1/4" = 1'-0"



DUMPSTER PLAN
SCALE 1/4" = 1'-0"



DIRECTIONAL SIGNAGE




SITE PLAN - DIRECTION SIGNAGE



SOUTH ELEVATION
SCALE: 1/4" = 1'-0"

2




NORTH ELEVATION
SCALE: 1/4" = 1'-0"

1



WEST ELEVATION
3'-0" x 12'-0" @ 1/8" = 1'-0"



EAST ELEVATION
3'-0" x 12'-0" @ 1/8" = 1'-0"