

**ORDINANCE NO. O-2013-68**

**AN ORDINANCE AMENDING THE CITY OF TYLER ZONING ORDINANCE OF THE CODE OF ORDINANCES OF THE CITY OF TYLER, TEXAS, BY APPROVING A SITE PLAN AMENDMENT FOR A PORTION OF THE PROPERTY ZONED "PUR", PLANNED RESIDENTIAL DISTRICT AND BY CHANGING THE ZONING FROM "PUR", PLANNED UNIT RESIDENTIAL DISTRICT TO "PXR", PLANNED MIXED RESIDENTIAL DISTRICT WITH FINAL SITE PLAN ON LOT 79D OF NCB 1618A AND A 1.71 ACRE TRACT OF LAND, TOTALING APPROXIMATELY 9.48 ACRES OF LAND LOCATED AT THE NORTHEAST INTERSECTION OF OLD OMEN ROAD AND COLINA TRAIL (4000 OLD OMEN ROAD AND 4150 COLINA TRAIL); DIRECTING THE AMENDMENT OF THE ZONING MAP; DIRECTING THE AMENDMENT TO THE FUTURE LAND USE GUIDE; PROVIDING A SEVERABILITY CLAUSE; PROVIDING FOR A PENALTY; AND ESTABLISHING AN EFFECTIVE DATE.**

**WHEREAS**, the Planning and Zoning Commission of the City of Tyler, Texas, and the City Council of the City of Tyler, Texas, in compliance with the Charter and the State law with reference to the zoning ordinance of the City of Tyler, Texas, and zoning map, have given requisite notices by publication and otherwise and after holding a due hearing and affording a full and fair hearing to all the property owners, generally and to the persons interested, situated in the affected area and in the vicinity thereof, the City Council is of the opinion that the zoning change should be made as set forth herein;

**NOW, THEREFORE, BE IT ORDAINED BY THE CITY COUNCIL OF THE CITY OF TYLER, TEXAS:**

**PART 1:** That the following zone change is hereby approved as follows:

**I. APPLICATION Z08-13-049**

That the existing site development plan is hereby amended by approving the site plan attached hereto as Exhibit "A" on the following described property zoned "PUR", Planned Unit Residential District and that the following described property, which has heretofore been zoned "PUR", Planned Unit Residential District, shall hereafter bear the zoning classification of "PXR", Planned Mixed Use Residential District with final site plan, to wit:

Lot 79D of NCB 1618A and a 1.71 acre tract of land, totaling approximately 9.48 acres of land located at the northeast intersection of Old Omen Road and Colina Trail (4000 Old Omen Road and 4150 Colina Trail), and in accordance with the site plan attached hereto as Exhibit "A".

**PART 2:** That the City Manager is hereby ordered and directed to cause the zoning map to be amended to reflect the above described zoning and that the Future Land Use Guide be revised to reflect Single-Family Attached Medium/High Density in accordance with Exhibit "A".

**PART 3:** Should any section, subsection, sentence, provision, clause or phrase be held to be invalid for any reason, such holding shall not render invalid any other section,

subsection, sentence, provision, clause or phrase of this ordinance and same are deemed severable for this purpose.


**PART 4:** That any person, firm, or corporation violating any of the provisions of this ordinance shall be deemed guilty of a misdemeanor, and upon conviction thereof, shall be punished by a fine as provided in Section 1-4 of the Tyler Code. Each day such violation shall continue, or be permitted to continue, shall be deemed a separate offense. Since this ordinance has a penalty for violation, it shall not become effective until after its publication in the newspaper as provided by Section 85 of the Charter of the City of Tyler, Texas, which date is expected to be August 30th, 2013.

**PASSED AND APPROVED** this the 28<sup>th</sup> day of August, A.D., 2013.




BARBARA BASS, MAYOR  
OF THE CITY OF TYLER, TEXAS

ATTEST:

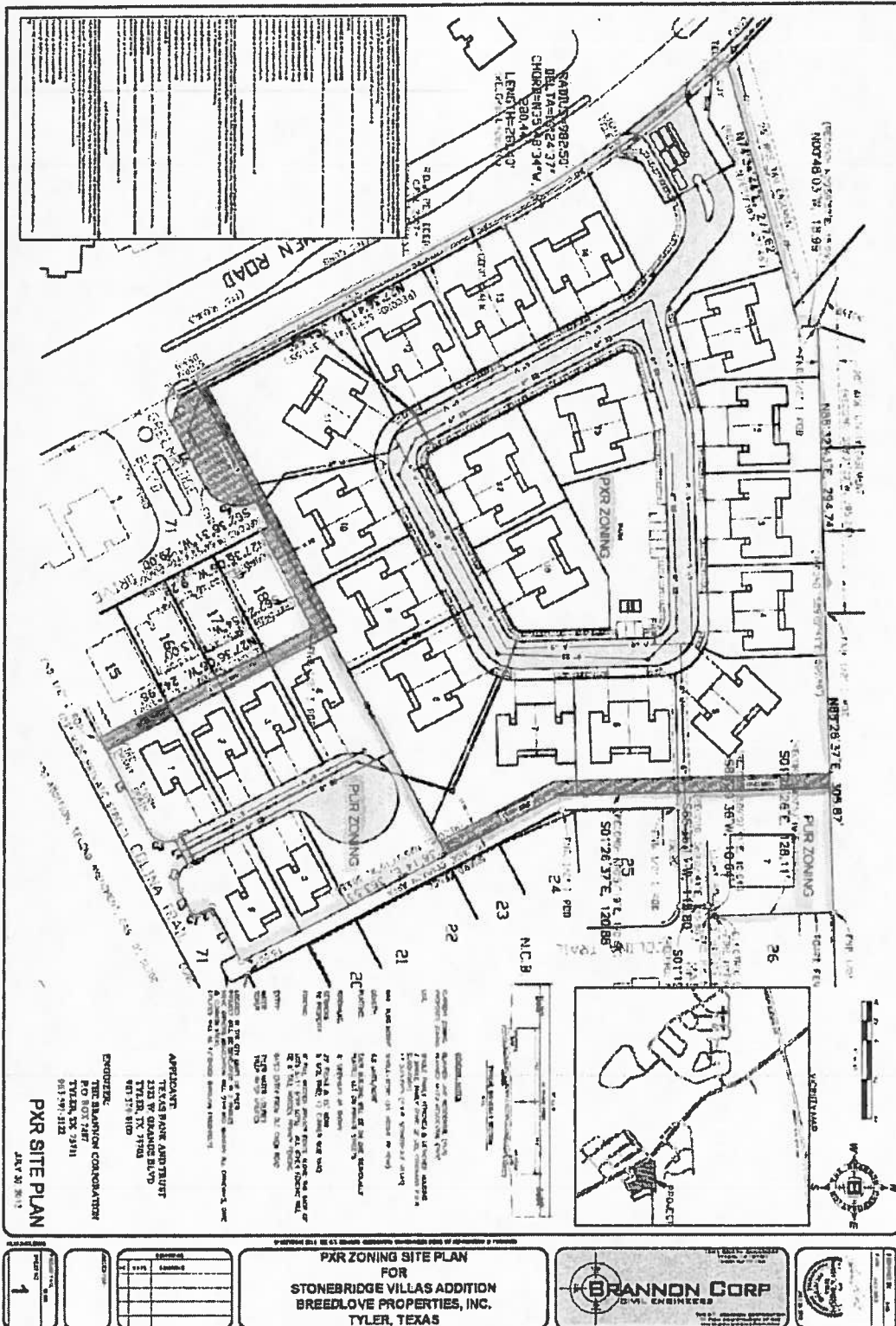
  
CASSANDRA BRAGER, CITY CLERK

APPROVED:

  
DEBORAH G. PULLUM,  
CITY ATTORNEY

# ORDINANCE NO. O-2013-68

## Exhibit "A"



"PXZ", Planned Mixed Residential (Single-Family and Single-Family Attached Medium/High Density)  
 "PNC", Planned Unit Residential (Single-Family Medium/Low Density)