

ORDINANCE NO. O-2015-65

AN ORDINANCE OF THE CITY COUNCIL OF THE CITY OF TYLER, TEXAS, PROVIDING FOR THE ABANDONMENT OF TWO UNIMPROVED 15 FEET WIDE ALLEY RIGHTS-OF-WAY. THE EAST SIDE OF THE FIRST 15 FEET WIDE ALLEY RIGHT-OF-WAY IS ADJACENT TO LOTS 10-13 OF NCB 209 AND THE WEST SIDE IS ADJACENT TO LOTS 23 AND 14 OF NCB 209. THE NORTH SIDE OF THE SECOND 15 FEET WIDE ALLEY RIGHT-OF-WAY IS ADJACENT TO LOTS 21B AND 23 OF NCB 209 AND THE SOUTH SIDE IS ADJACENT TO LOTS 14-16 OF NCB 209; PROVIDING FOR THE TERMS AND CONDITIONS OF SUCH ABANDONMENT; PROVIDING A SEVERABILITY CLAUSE; AND ESTABLISHING AN EFFECTIVE DATE.

WHEREAS, the applicant is requesting the closure of two unimproved alley rights-of-way. The east side of the first 15 feet wide alley right-of-way is adjacent to Lots 10-13 of NCB 209 and the west side is adjacent to Lots 23 and 14 of NCB 209. The north side of the second 15 feet wide alley right-of-way is adjacent to Lots 21B and 23 of NCB 209 and the south side is adjacent to Lots 14-16 of NCB 209.

NOW, THEREFORE, BE IT ORDAINED BY THE CITY COUNCIL OF THE CITY OF TYLER, TEXAS:

PART 1: That the following thoroughfare closures are hereby approved as follows:

I. APPLICATION C06-15-006

That the public rights-of-way described below, and the same are hereby abandoned, vacated and closed insofar as the right, or title of the public is concerned:

The first right-of-way is an unimproved 15 feet wide alley right-of-way, beginning south of the southeast corner of North Whitten Avenue and West Queen Street and continuing south approximately 240 feet to Maple Street. The east side of the unimproved right-of-way is adjacent to Lots 10-13 of NCB 209. The west side of the unimproved right-of-way is adjacent to Lots 23 and 14 of NCB 209. The second right-of-way is an unimproved 15 feet wide alley right-of-way, beginning at midpoint of the aforementioned 15 feet wide alley and extending approximately 160 feet west to Reed Alley. The north side of the right-of-way is adjacent to Lots 21B and 23 of NCB 209. The south side is adjacent to Lots 14-16 of NCB 209.

PART 2: That closure and abandonment are contingent upon and will not become effective until and unless the applicant replats the property within six (6) months and dedicates utility easements for the existing public infrastructure.

PART 3: That said public rights-of-way are not needed for public purposes and it is in the public interest of the City to abandon said described public rights-of-way, other than the terms and conditions set out above.


PART 4: That the abandonment provided for herein shall extend only to the public right, title and overlay with ingress/egress, public utility easements and to the tracts of land

described in this ordinance, and shall be construed only to that interest that the governing body of the City of Tyler may legally and lawfully abandon.

PART 5: Should any section, subsection, sentence, provision, clause or phrase be held to be invalid for any reason, such holding shall not render invalid any other section, subsection, sentence, provision, clause or phrase of this ordinance and same are deemed severable for this purpose.

PART 6: That this ordinance shall be effective on and after its date of passage and approval by the City Council.


PASSED AND APPROVED this the 24th day of June, A.D., 2015.


MARTIN HEINES, MAYOR
OF THE CITY OF TYLER, TEXAS

ATTEST:

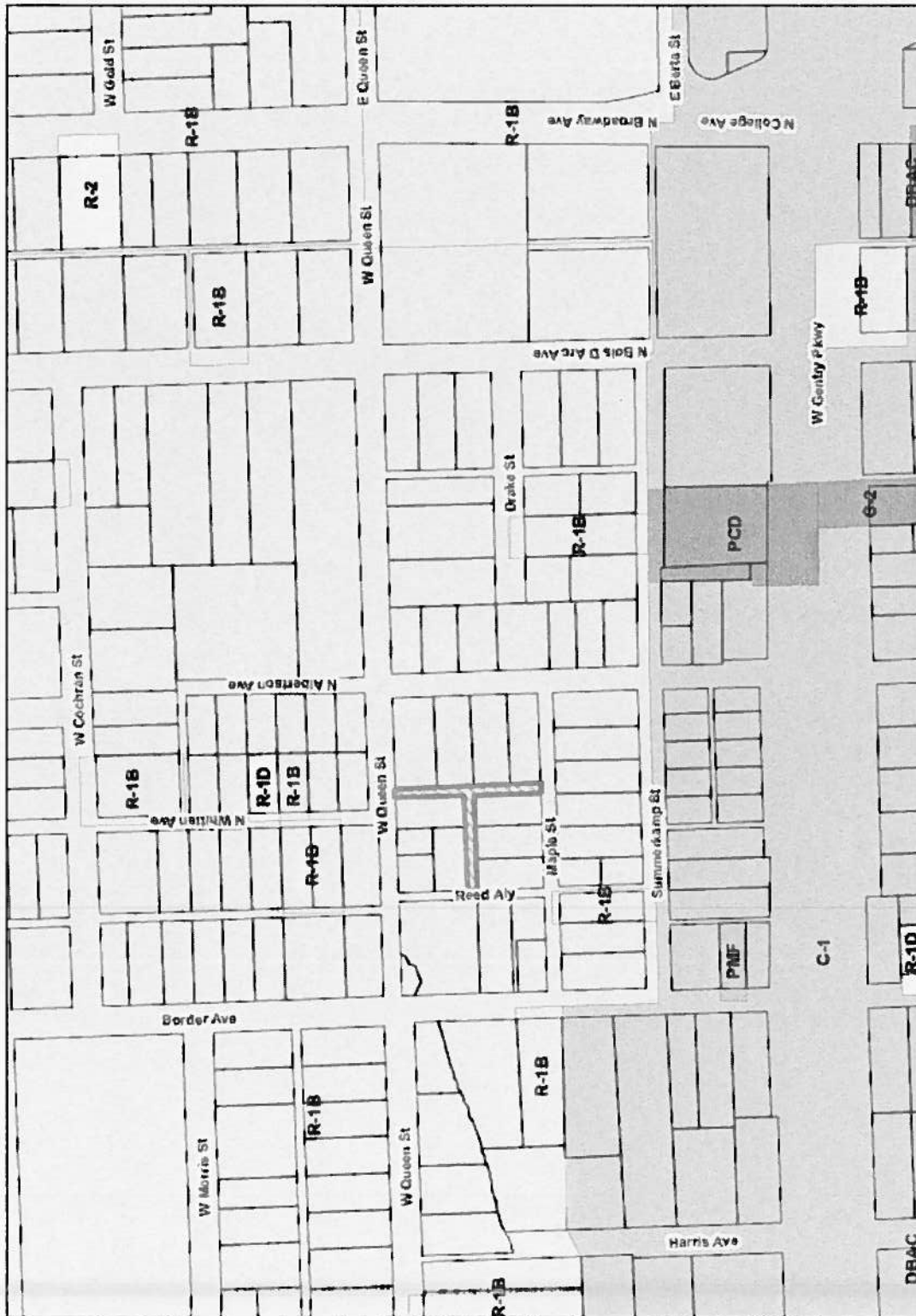

CASSANDRA BRAGER, CITY CLERK

APPROVED:


DEBORAH G. PULLUM,
CITY ATTORNEY



**ORDINANCE NO. O-2015-65
EXHIBIT "A"
LOCATION MAP**



Street Closure
Street Closure #: C06-15-011
Applicant: Sergio Salazar (Alley ROW)

This record is for informational purposes and may not have been prepared for or be suitable for legal, engineering, or surveying purposes. It does not represent an on-the-ground survey and represents only the approximate relative location of property boundaries.



**ORDINANCE NO. O-2015-65
EXHIBIT "B"
TYLER 1st FUTURE LAND USE GUIDE**

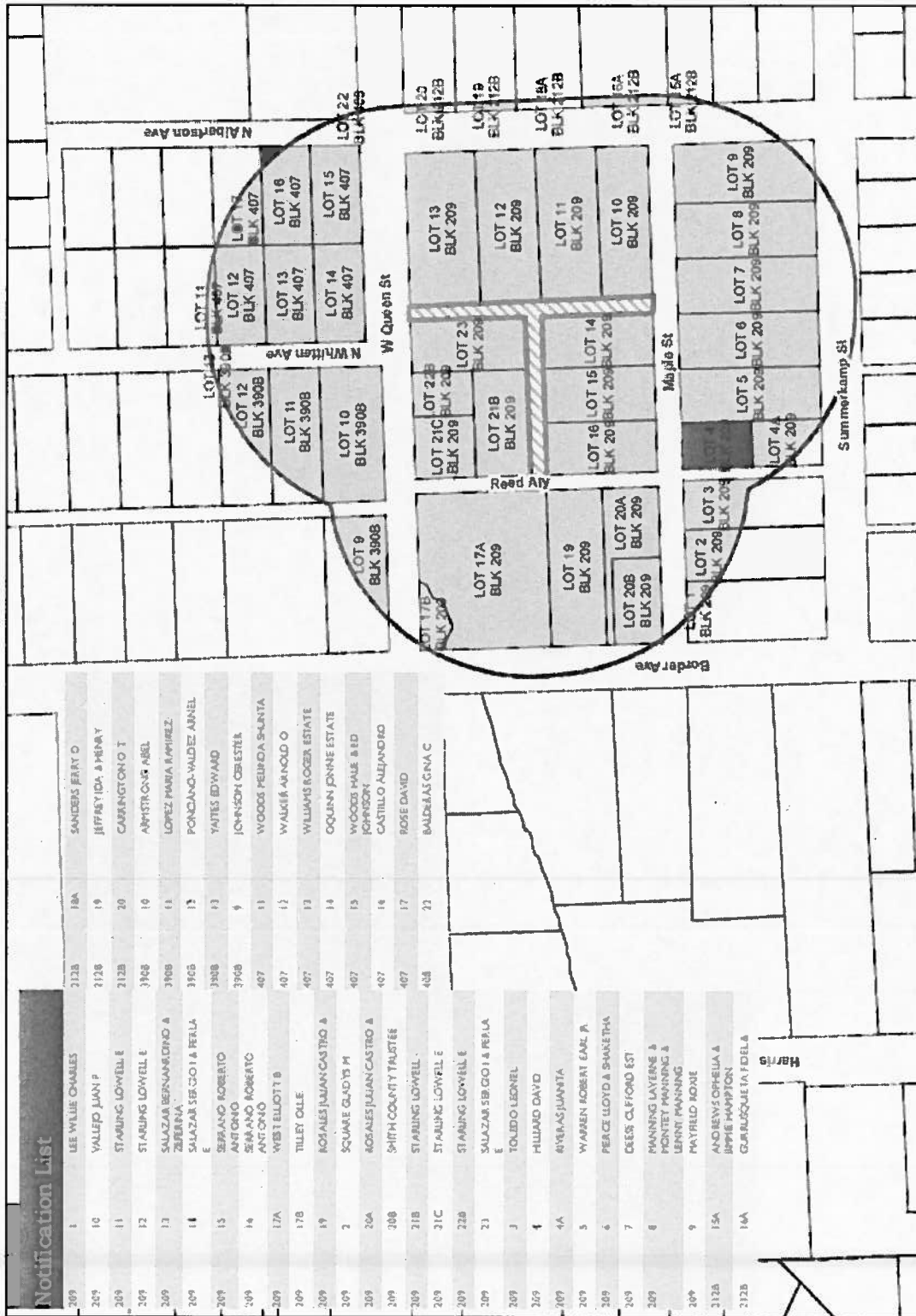


Street Closure
Street Closure #: C06-15-011
Applicant: Sergio Salazar (Alley ROW)

This project is the intellectual property of the City of Tyler and shall not be reproduced, copied, or used for any other purpose without the express written permission of the City of Tyler. It does not represent an on-the-ground survey and represents only the approximate relative location of property boundaries.




ORDINANCE NO. O-2015-65
EXHIBIT "C"
NOTIFICATION MAP



Notification List

209	1	LEE WILHE CHARLES	212B	18A	SANDERS ERIC O
209	10	VALLEJO JUAN P	212B	19	JEFFREY DA JERRY
209	11	STAMUNG LOWELL E	212B	20	CARRINGTON T
209	12	STAMUNG LOWELL E	3908	10	AMSTRONG ABEL
209	13	SALAZAR BENJAMIN A	3908	11	LOPEZ MARIA R. HUIZEL
209	14	SALAZAR SERGIO A REILA	3908	13	PONCIANO VALDEZ ANHEL
209	15	SERANO ROBERTO	3908	13	YATES EDWARD
209	16	ANTONIO ROBERTO	3908	9	JOHNSON CIBETEL
209	17A	WIST ELLIOTT B	407	11	WOODS MELINDA SANTA
209	17B	TILLEY OLE	407	12	WALKER ARNOLD O
209	19	ROMALES JUAN CASTRO A	407	13	WILLIAMS ROGER ESTATE
209	2	SQUIRE GUY M	407	14	OQUINN JENNIE ESTATE
209	20A	ROSALBA JUAN CASTRO A	407	15	WOODS MALE B ED
209	20B	SMITH COUNTY TRUSTEE	407	16	JOHNSON CASTILLO ALVARO
209	21B	STAMUNG LOWELL E	407	17	ROSE DAVID
209	21C	STAMUNG LOWELL E	408	22	BALDRAS GINA C
209	22B	STAMUNG LOWELL E			
209	23	SALAZAR SERGIO A REILA			
209	J	TOLDO LIONEL			
209	4	HILLARD DAVID			
209	4A	RIVERAS JUANITA			
209	5	WARREN ROBERT CARL JR			
209	6	PERCE LLOYD A SHANETHA			
209	7	DEES CLYFORD EST			
209	8	HANNING LAYNE & FRONTIER HANNING & LORRI HANNING			
209	9	FRYFIELD MOXIE			
209	15A	ANDREWS OPHELIA A BIRIE HAMPTON			
212B	16A	GUARUQUEITA FELEA			



Street Closure
Street Closure #: C06-15-011
Applicant: Sergio Salazar (Alley ROW)

This product is for informational purposes and may not have been prepared for or be suitable for legal, engineering, or surveying purposes. It does not represent an on-the-ground survey and represents only the approximate relative location of property boundaries.

