

ORDINANCE NO. O-2016-64

AN ORDINANCE AMENDING THE CITY OF TYLER ZONING ORDINANCE OF THE CODE OF ORDINANCES OF THE CITY OF TYLER, TEXAS; BY CHANGING THE ZONING FROM "C-1", LIGHT COMMERCIAL DISTRICT TO "C-2", GENERAL COMMERCIAL DISTRICT ON LOT 3 OF NCB 900H, ONE LOT CONTAINING APPROXIMATELY 0.42 ACRES OF LAND LOCATED SOUTH OF THE SOUTHEAST INTERSECTION OF OLD JACKSONVILLE HIGHWAY AND PROFESSIONAL DRIVE (3808 OLD JACKSONVILLE HIGHWAY); DIRECTING THE AMENDMENT OF THE ZONING MAP; PROVIDING A SEVERABILITY CLAUSE; AND ESTABLISHING AN EFFECTIVE DATE.

WHEREAS, the Planning and Zoning Commission of the City of Tyler, Texas, and the City Council of the City of Tyler, Texas, in compliance with the Charter and the State law with reference to the zoning ordinance of the City of Tyler, Texas, and zoning map, have given requisite notices by publication and otherwise and after holding a due hearing and affording a full and fair hearing to all the property owners, generally and to the persons interested, situated in the affected area and in the vicinity thereof, the City Council is of the opinion that the zoning change should be made as set forth herein;

NOW, THEREFORE, BE IT ORDAINED BY THE CITY COUNCIL OF THE CITY OF TYLER, TEXAS:

PART 1: That the following zone change is hereby approved as follows:

I. APPLICATION Z07-16-050

That the following described property, which has heretofore been zoned "C-1", Light Commercial District shall hereafter bear the zoning classification of "C-2", General Commercial District, to wit:


Lot 3 of NCB 900H, one lot containing approximately 0.42 acres of land located south of the southeast intersection of Old Jacksonville Highway and Professional Drive (3808 Old Jacksonville Highway).

PART 2: That the City Manager is hereby ordered and directed to cause the zoning map to be amended to reflect the above described zoning

PART 3: Should any section, subsection, sentence, provision, clause or phrase be held to be invalid for any reason, such holding shall not render invalid any other section, subsection, sentence, provision, clause or phrase of this ordinance and same are deemed severable for this purpose.


PART 4: That this ordinance shall be effective on and after its date of passage and approval by the City Council.


PASSED AND APPROVED this the 27th day of July A.D., 2016.



MARTIN HEINES, MAYOR
OF THE CITY OF TYLER, TEXAS

ATTEST:

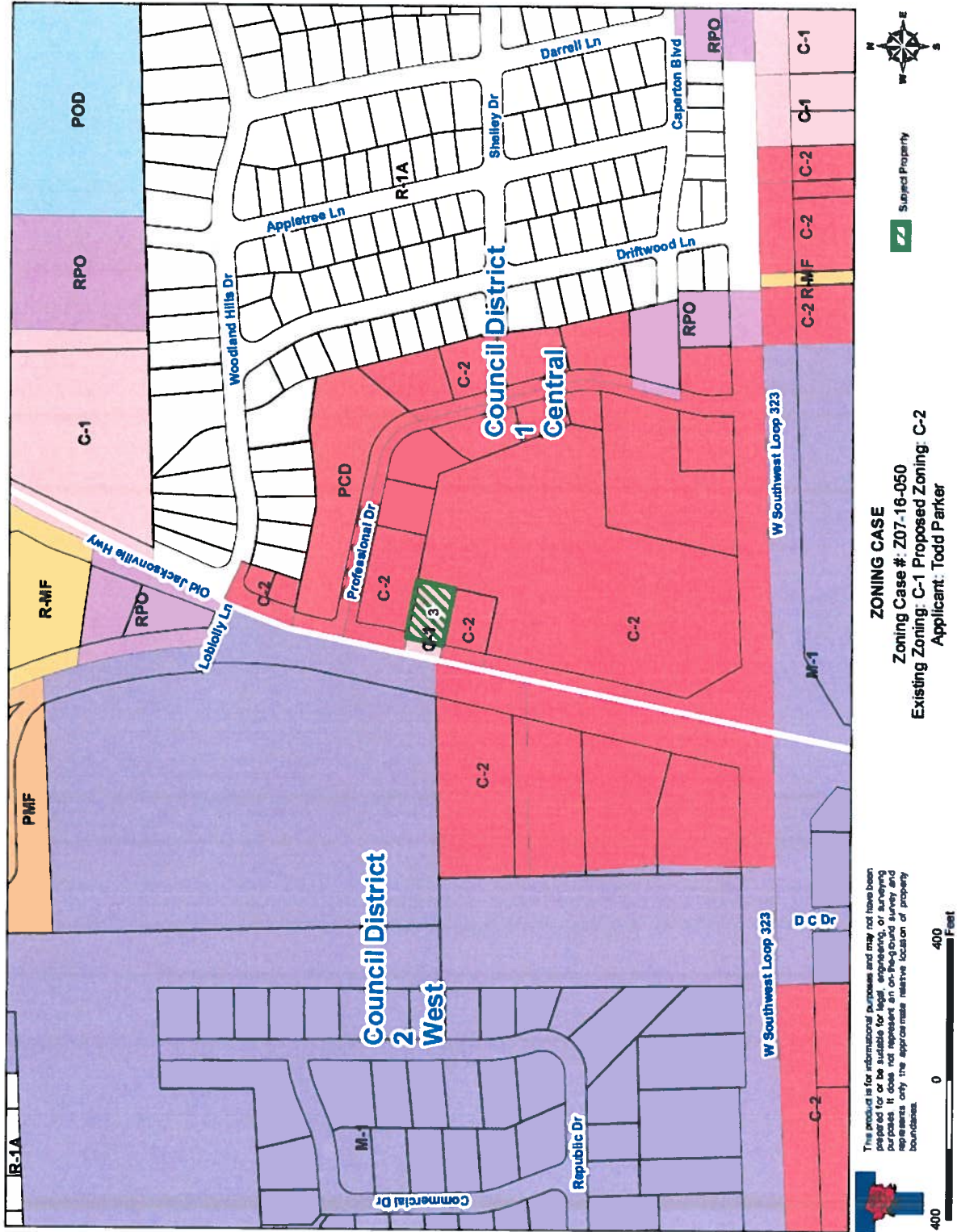
APPROVED:


CASSANDRA BRAGER, CITY CLERK

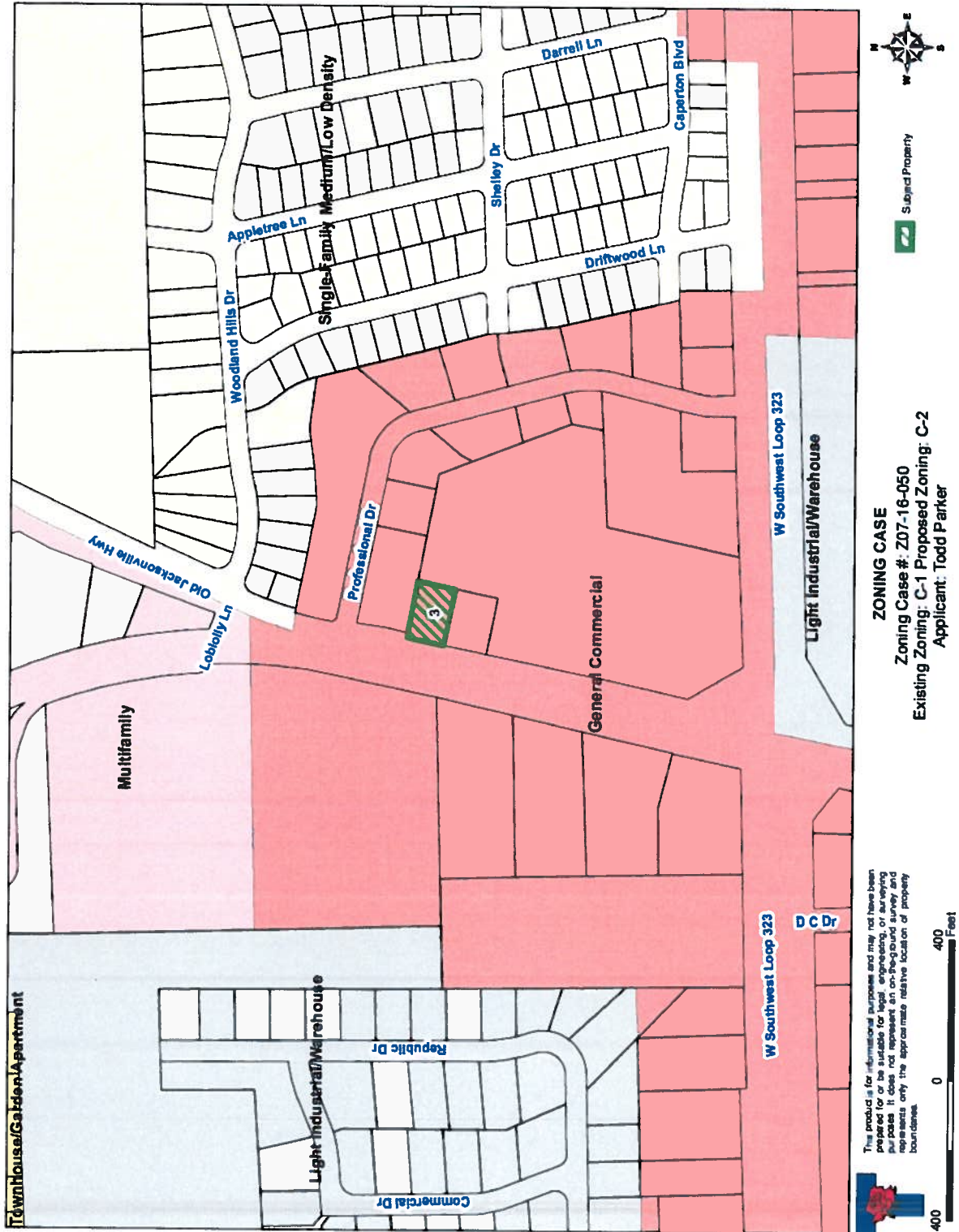
The seal is circular with a dotted border. Inside the border, the words "CITY OF TYLER" are at the top and "TEXAS" is at the bottom. In the center, the word "SEAL" is prominently displayed, flanked by two olive branches.


STEVEN M. KEAN,
DEPUTY CITY ATTORNEY

**ORDINANCE NO. O-2016-64
EXHIBIT "A"
LOCATION MAP**



**ORDINANCE NO. O-2016-64
EXHIBIT "B"
TYLER 1ST FUTURE LAND USE MAP**



**ORDINANCE NO. O-2016-64
EXHIBIT "C"
NOTIFICATION MAP**

