

**ORDINANCE NO. O-2016-22**

**AN ORDINANCE AMENDING THE CITY OF TYLER ZONING ORDINANCE OF THE CODE OF ORDINANCES OF THE CITY OF TYLER, TEXAS; BY CHANGING THE ZONING FROM "M-1", LIGHT INDUSTRIAL DISTRICT TO "DBAC", DOWNTOWN BUSINESS, ARTS AND CULTURE DISTRICT ON LOTS 24A OF NCB 41 AND LOT 30 OF NCB 41, TWO LOTS CONTAINING APPROXIMATELY 0.27 ACRES OF LAND LOCATED EAST OF THE INTERSECTION OF SOUTH CENTER AVENUE AND EAST ELM STREET (120 SOUTH CENTER AVENUE AND 119 ADAMS AVENUE); DIRECTING THE AMENDMENT OF THE ZONING MAP; PROVIDING A SEVERABILITY CLAUSE; AND ESTABLISHING AN EFFECTIVE DATE.**

WHEREAS, the Planning and Zoning Commission of the City of Tyler, Texas, and the City Council of the City of Tyler, Texas, in compliance with the Charter and the State law with reference to the zoning ordinance of the City of Tyler, Texas, and zoning map, have given requisite notices by publication and otherwise and after holding a due hearing and affording a full and fair hearing to all the property owners, generally and to the persons interested, situated in the affected area and in the vicinity thereof, the City Council is of the opinion that the zoning change should be made as set forth herein;

**NOW, THEREFORE, BE IT ORDAINED BY THE CITY COUNCIL OF THE CITY OF TYLER, TEXAS:**

**PART 1:** That the following zone change is hereby approved as follows:

**I. APPLICATION Z03-16-019**

That the following described property, which has heretofore been zoned "M-1", Light Industrial District shall hereafter bear the zoning classification of "DBAC", Downtown Business, Arts and Culture District, to wit:

Lots 24A of NCB 41 and Lot 30 of NCB 41, two lots containing approximately 0.27 acres of land located east of the intersection of South Center Avenue and East Elm Street (120 South Center Avenue and 119 Adams Avenue).

**PART 2:** That the City Manager is hereby ordered and directed to cause the zoning map to be amended to reflect the above described zoning.

**PART 3:** Should any section, subsection, sentence, provision, clause or phrase be held to be invalid for any reason, such holding shall not render invalid any other section, subsection, sentence, provision, clause or phrase of this ordinance and same are deemed severable for this purpose.

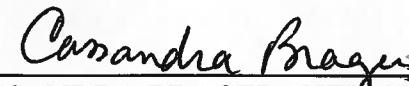
**PART 4:** That this ordinance shall be effective on and after its date of passage and approval by the City Council.


**PASSED AND APPROVED** this the 23<sup>rd</sup> day of March A.D., 2016.


  
MARTIN HEINES, MAYOR  
OF THE CITY OF TYLER, TEXAS

ATTEST:

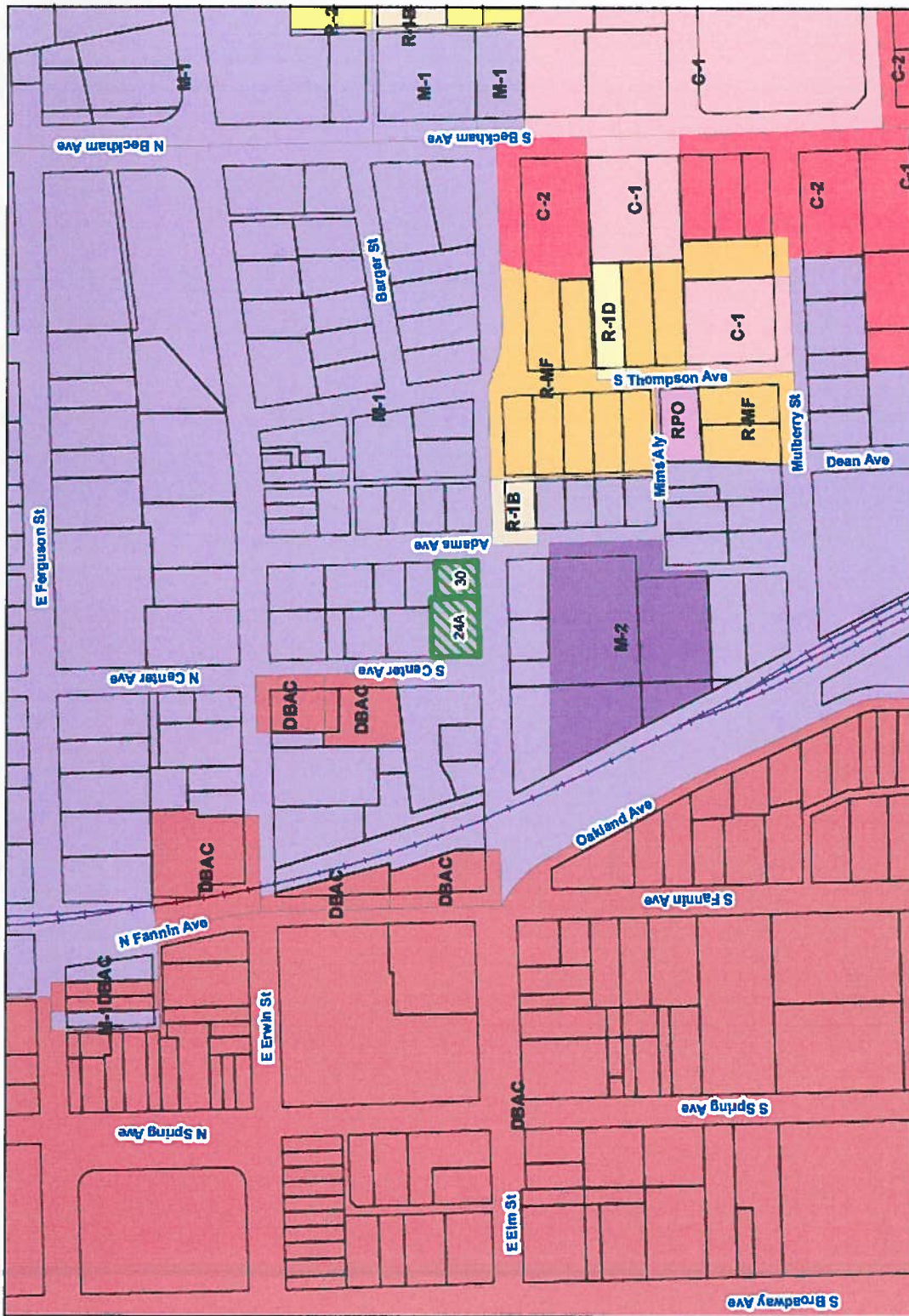
APPROVED:

  
CASSANDRA BRAGER, CITY CLERK



  
DEBORAH G. PULLUM,  
CITY ATTORNEY

**ORDINANCE NO. O-2016-22  
EXHIBIT "A"  
LOCATION MAP**



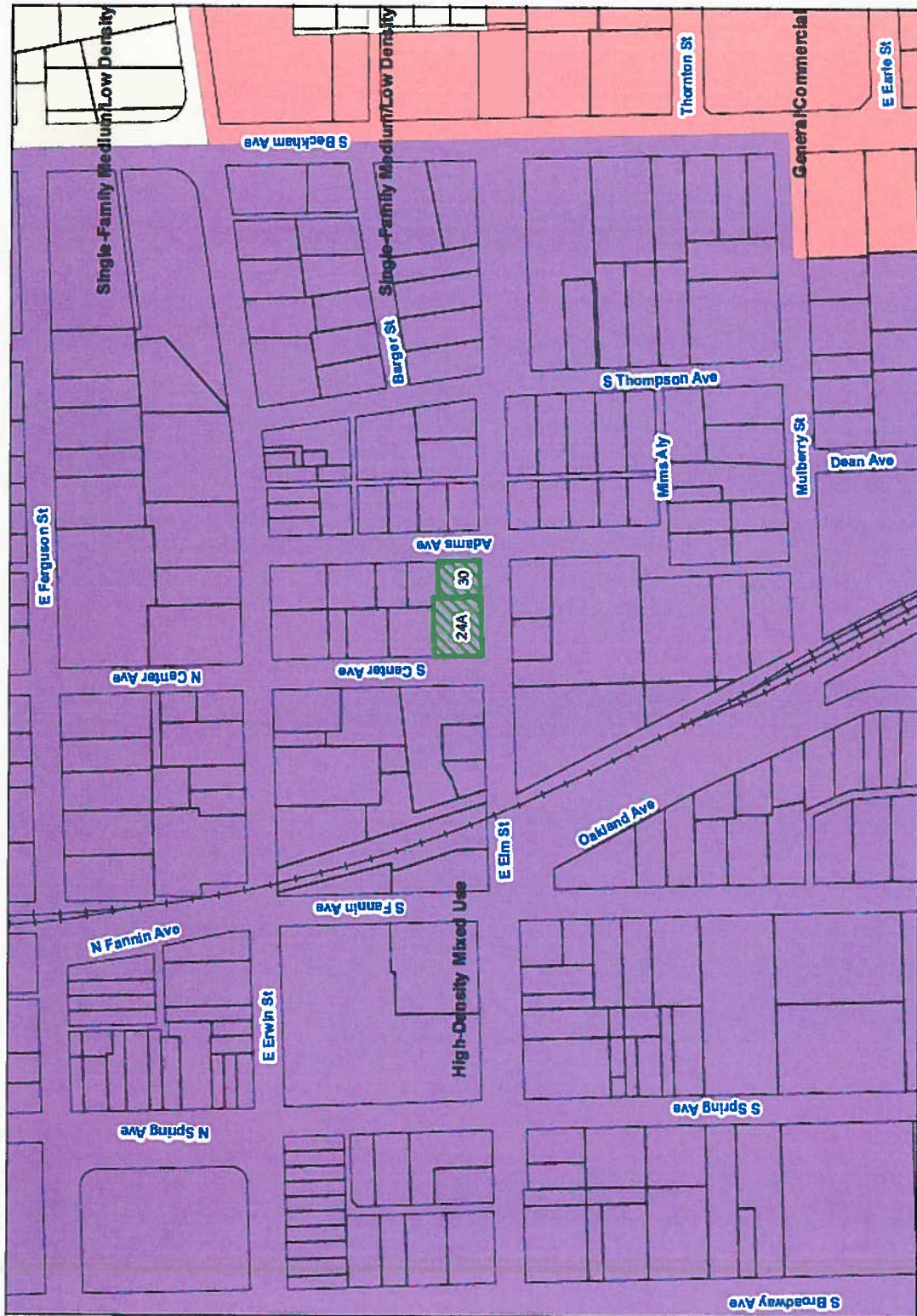
**ZONING CASE**  
Zoning Case #: Z03-16-019  
Existing Zoning: M-1 Proposed Zoning DBAC  
Applicant D'Angelo Holdings (120 S. Center and 119 Adam Ave.)

This product is for informational purposes and may not have been prepared for or be suitable for legal, engineering, or surveying purposes. It does not represent an on-the-ground survey and represents only the approximate relative location of property boundaries.

250 0 250 Feet



**ORDINANCE NO. O-2016-22**  
**EXHIBIT "B"**  
**TYLER 1<sup>ST</sup> FUTURE LAND USE GUIDE**

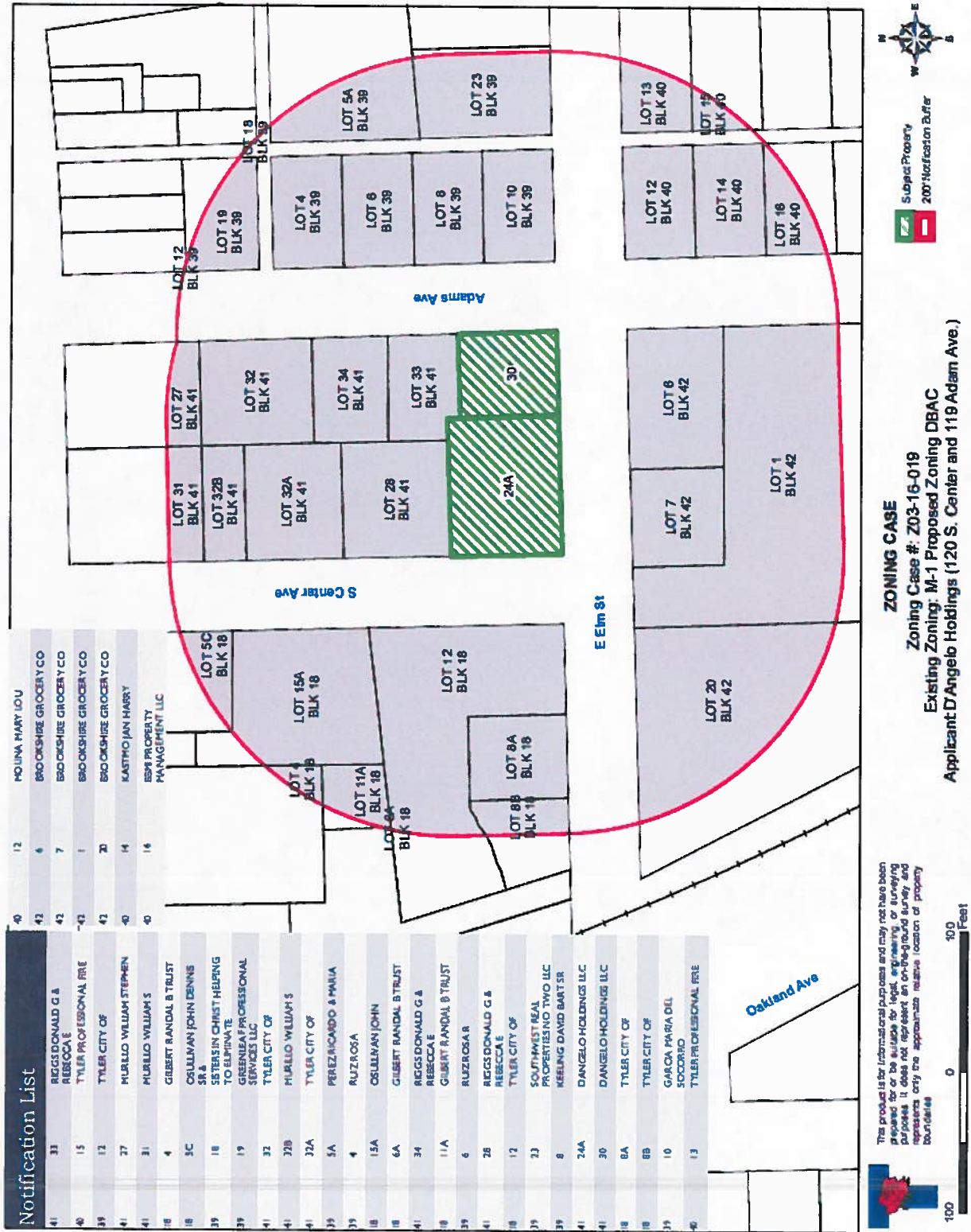


**ZONING CASE**  
 Zoning Case #: Z03-16-019  
 Existing Zoning: M-1 Proposed Zoning DBAC  
 Applicant: D'Angelo Holdings (120 S. Center and 119 Adam Ave.)

This product is for informational purposes only and may not have been prepared for or be suitable for legal, engineering, or surveying purposes. It does not represent an on-the-ground survey and represents only the approximate relative location of property boundaries.



# ORDINANCE NO. O-2016-22 EXHIBIT "C" NOTIFICATION MAP



This product is for informational purposes and may not have been prepared for or be suitable for legal, engineering, or surveying purposes. It does not represent an on-the-ground survey and should only be used to approximate relative location of property.

2007/06/04