

**ORDINANCE NO. O-2017-71**

**AN ORDINANCE AMENDING THE CITY OF TYLER ZONING ORDINANCE OF THE CODE OF ORDINANCES OF THE CITY OF TYLER, TEXAS; BY CHANGING THE ZONING FROM "AR", ADAPTIVE REUSE DISTRICT TO "RPO", RESTRICTED PROFESSIONAL OFFICE DISTRICT ON LOTS 15B AND 16D OF NCB 791, TWO LOTS TOTALING APPROXIMATELY 0.49 ACRES OF LAND LOCATED SOUTH OF THE SOUTHEAST INTERSECTION OF EAST 8TH STREET AND SOUTH BECKHAM AVENUE (2011 SOUTH BECKHAM AVENUE); DIRECTING THE AMENDMENT OF THE ZONING MAP; DIRECTING THE AMENDMENT OF THE FUTURE LAND USE GUIDE; PROVIDING A SEVERABILITY CLAUSE; AND ESTABLISHING AN EFFECTIVE DATE.**

**WHEREAS**, the Planning and Zoning Commission of the City of Tyler, Texas, and the City Council of the City of Tyler, Texas, in compliance with the Charter and the State law with reference to the zoning ordinance of the City of Tyler, Texas, and zoning map, have given requisite notices by publication and otherwise and after holding a due hearing and affording a full and fair hearing to all the property owners, generally and to the persons interested, situated in the affected area and in the vicinity thereof, the City Council is of the opinion that the zoning change should be made as set forth herein;

**NOW, THEREFORE, BE IT ORDAINED BY THE CITY COUNCIL OF THE CITY OF TYLER, TEXAS:**

**PART 1:** That the following zone change is hereby approved as follows:

**I. APPLICATION Z17-019**

That the following described property, which has heretofore been zoned "AR", Adaptive Reuse District, shall hereafter bear the zoning classification of "RPO", Restricted Professional Office District, to wit:


Lots 15B and 16D of NCB 791, two lots containing approximately 0.49 acres of land located south of the southeast intersection of East 8<sup>th</sup> Street and South Beckham Avenue (2011 South Beckham Avenue).

**PART 2:** That the City Manager is hereby ordered and directed to cause the zoning map to be amended to reflect the above described zoning and the Future Land Use Guide to reflect Neighborhood Commercial.

**PART 3:** Should any section, subsection, sentence, provision, clause or phrase be held to be invalid for any reason, such holding shall not render invalid any other section, subsection, sentence, provision, clause or phrase of this ordinance and same are deemed severable for this purpose.


**PART 4:** That this ordinance shall be effective on and after its date of passage and approval by the City Council.


**PASSED AND APPROVED** this the 23<sup>rd</sup> day of August A.D., 2017.


  
\_\_\_\_\_  
MARTIN HEINES, MAYOR  
OF THE CITY OF TYLER, TEXAS

ATTEST:

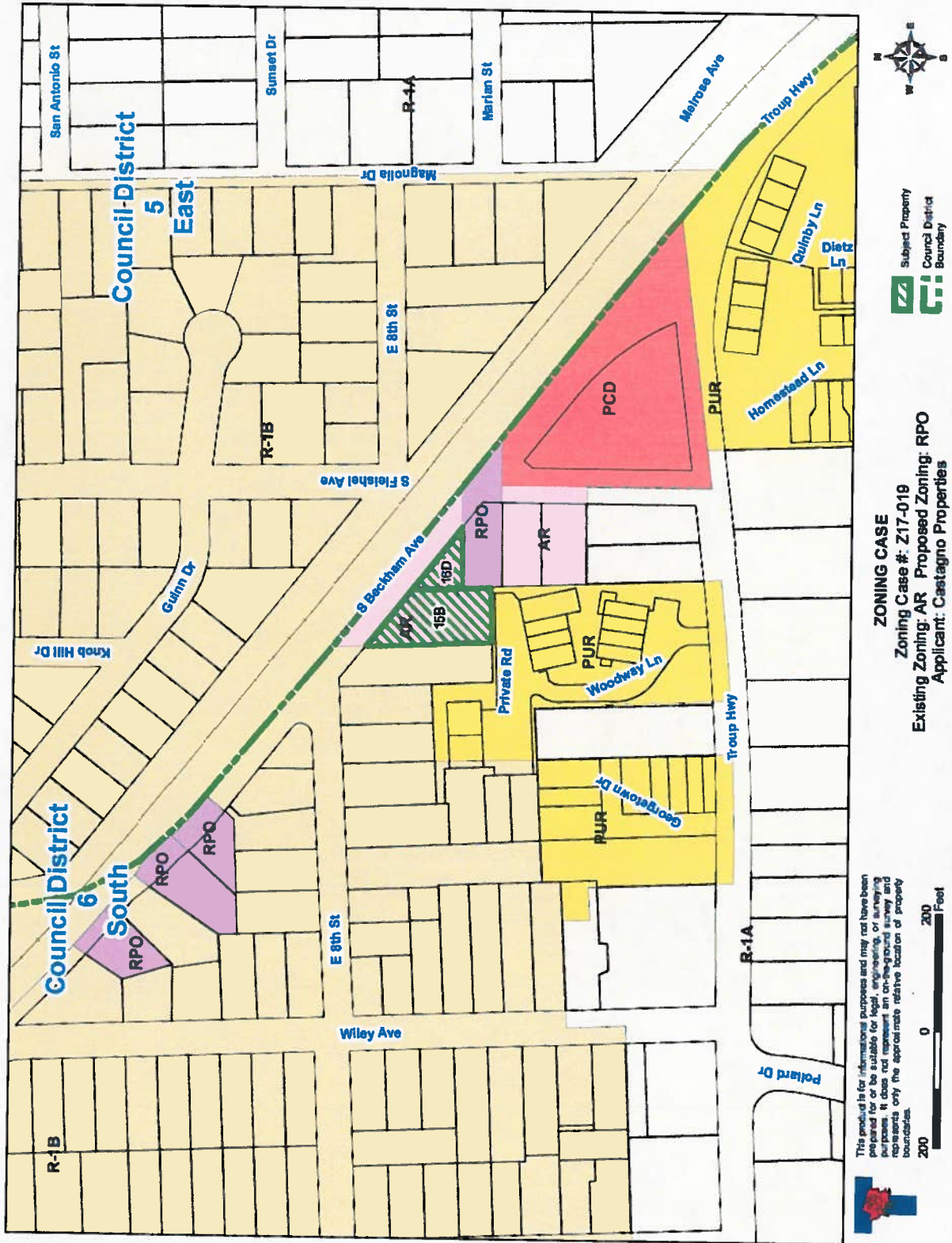
APPROVED:

  
\_\_\_\_\_  
CASSANDRA BRAGER, CITY CLERK



  
\_\_\_\_\_  
DEBORAH G. PULLUM,  
CITY ATTORNEY

**ORDINANCE NO. O-2017-71  
EXHIBIT "A"  
LOCATION MAP**



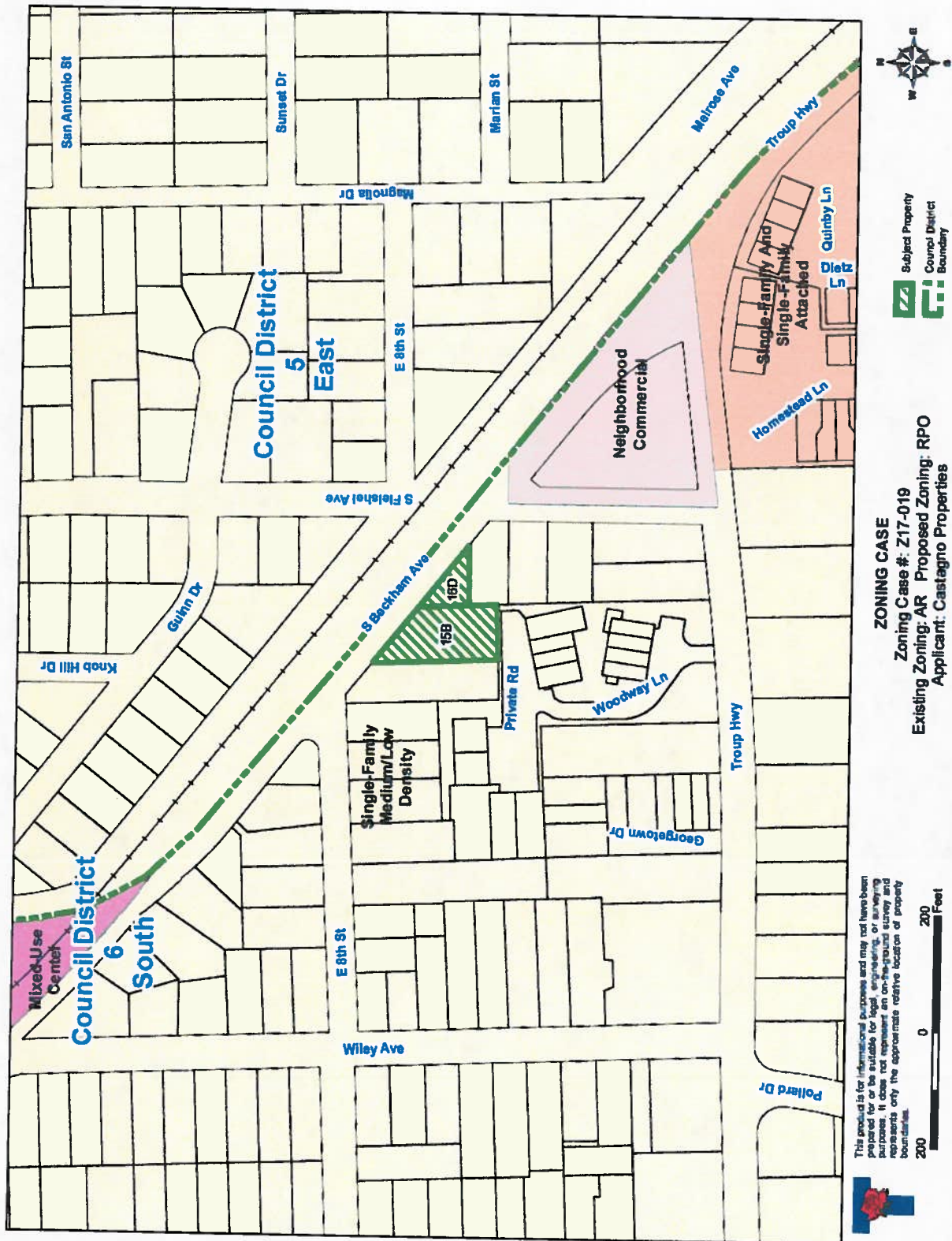
**ZONING CASE**

Zoning Case #: Z17-019  
Existing Zoning: AR Proposed Zoning: RPO  
Applicant: Castagno Properties

This product is for informational purposes and may not have been prepared for or be suitable for legal, engineering, or surveying purposes. It does not represent an on-the-ground survey and represents only the approximate relative location of property boundaries.



**ORDINANCE NO. O-2017-71**  
**EXHIBIT "B"**  
**TYLER 1<sup>ST</sup> FUTURE LAND USE GUIDE**



# ORDINANCE NO. O-2017-71

## EXHIBIT "C"

### NOTIFICATION MAP

