

ORDINANCE NO. O-2020-65

AN ORDINANCE AMENDING THE CITY OF TYLER ZONING ORDINANCE OF THE CODE OF ORDINANCES OF THE CITY OF TYLER, TEXAS; BY CLOSING AN UNIMPROVED ALLEY RIGHT-OF-WAY. THE NORTH SIDE OF THE RIGHT-OF-WAY IS ADJACENT TO LOTS 19 AND 23 OF BLOCK 135. THE EAST AND SOUTH SIDE OF THE RIGHT-OF-WAY IS ADJACENT TO LOT 10A OF BLOCK 135. THE WEST SIDE OF THE RIGHT-OF-WAY IS ADJACENT TO LOT 4 OF BLOCK 128; PROVIDING FOR THE TERMS AND CONDITIONS OF SUCH CLOSURE; PROVIDING A SEVERABILITY CLAUSE; AND ESTABLISHING AN EFFECTIVE DATE.

WHEREAS, Texas Transportation Code Section 311.007 provides that a home-rule municipality may vacate, abandon or close a street or alley; and

WHEREAS, Tyler City Code Chapter 10, Article V., Division F. sets forth a process for right-of-way and thoroughfare closures; and

WHEREAS, the applicant is requesting the closure to replat rights-of-way into adjacent property;

NOW, THEREFORE, BE IT ORDAINED BY THE CITY COUNCIL OF THE CITY OF TYLER, TEXAS:

PART 1: That the following thoroughfare closure is hereby approved as follows:

I. APPLICATION C20-005

That the public right-of-way described below, and the same is hereby abandoned, vacated and closed insofar as the right, or title of the public is concerned:

Unimproved alley right-of-way. The west side of the right-of-way is adjacent to Lot 4 of NCB 128. The east and south sides of the right-of-way are adjacent to Lot 10A of NCB 135. The north side of the right-of-way is adjacent Lots 19 and 23 of NCB 135. The right-of-way to be closed is further shown in Exhibit "A", which is attached hereto and incorporated herein.

PART 2: That closure is contingent upon and will not become effective until and unless the applicant replats the property within six (6) months.

PART 3: That said public right-of-way is not needed for public purposes and it is in the public interest of the City to abandon said described public right-of-way, other than the terms and conditions set out herein.


PART 4: That the abandonment provided for herein shall extend only to the public right, title and overlay with ingress/egress, public utility easements and to the tracts of land described in this ordinance, and shall be construed only to that interest that the governing body of the City of Tyler may legally and lawfully abandon.

PART 5: Should any section, subsection, sentence, provision, clause or phrase be held to be invalid for any reason, such holding shall not render invalid any other section,


subsection, sentence, provision, clause or phrase of this ordinance and same are deemed severable for this purpose.


PART 6: That this ordinance shall be effective on and after its date of passage and approval by the City Council.


PASSED AND APPROVED this the 22nd day of July A.D., 2020.


MARTIN HEINES, MAYOR
OF THE CITY OF TYLER, TEXAS

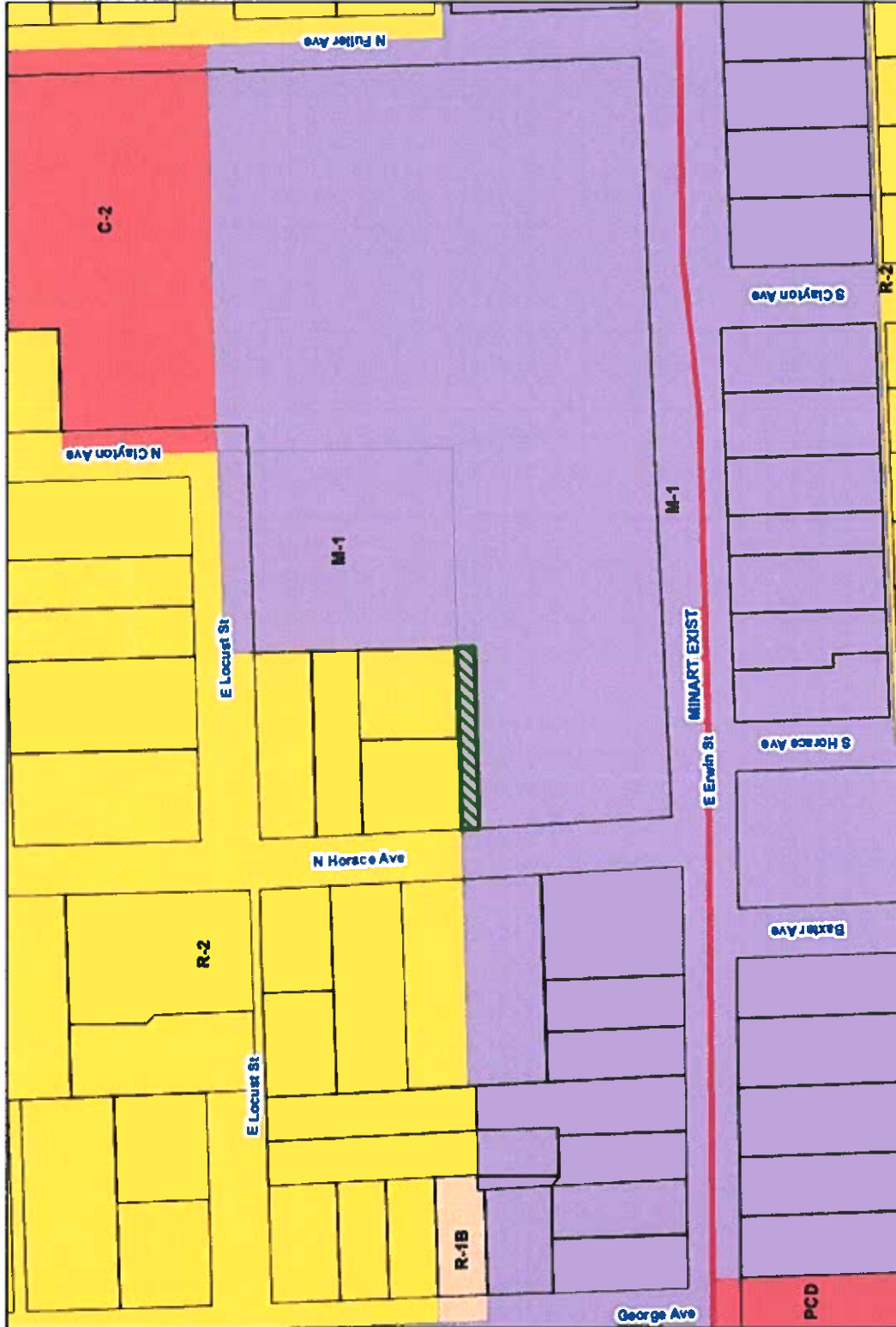
ATTEST:


CASSANDRA BRAGER, CITY CLERK

The seal of the City of Tyler, Texas, is a circular emblem. It features a central five-pointed star surrounded by a wreath. The words "CITY OF TYLER" are inscribed in a circle around the top, and "TEXAS" is at the bottom. The word "SEAL" is prominently displayed in the center.

APPROVED:

DEBORAH G. PULLUM,
CITY ATTORNEY

ORDINANCE NO. O-2020-65
EXHIBIT "A"
LOCATION MAP



This product is for informational purposes and may not have been prepared for or be suitable for legal, engineering, or surveying purposes. It does not represent an on-the-ground survey and represents only the approximate relative location of property boundaries.

125 0 125 Feet

ZONING CASE
Zoning Case #: C20-005
Right-of-way closure
Applicant: Hiland Dairy Foods Company LLC

Subject Property